

CERTIFIED RECORD OF LAND CORNER MONUMENTATION

File Index No. L-9

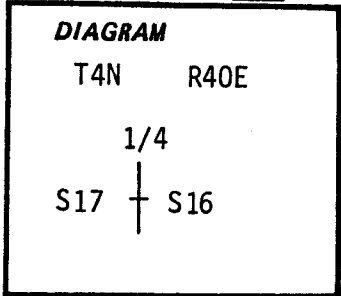
History of original corner establishment:

Original Survey was by Frank W. Campbell under G.L.O.
Contract No. 507, dated June 28, 1884.

Set tamarack post 3 ft. x 3 inch square 24 inches in ground
for 1/4 section corner.

From which:

A fir 4 inches in dia. bears N86°E, 22 lks. dist., marked 1/4 S BT.
A tamarack 20 inches in dia. bears S40°W, 3 lks. dist., marked 1/4 S BT.



Description of corner evidence found:

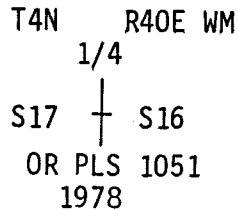
None. A diligent search was made and no trace of corner could be found.

Description of monument and accessories established to perpetuate the
original location of this corner:

Set 2½" x 30" galvanized pipe with brass cap marked:
Set pipe 24" in ground with mound of stone to cap.

From which:

A fir 23" in dia. bears N88°W, 37.5 ft., scribed 1/4 S17 BT.
A fir 18" in dia. bears S72°E, 7.0 ft., scribed 1/4 S16 BT.



Painted blazes red and a 6" red band around both BT's. Placed 54-3's and
54-4's on BT's. Placed brass washer stamped PLS 1051 in foot blazes of both
BT's. Placed 54-2 and 54-4 sign on metal fence post 5' south of corner. Placed
54-5 sign on tree by forest service road No. N53 approximately 800' north of corner.

I hereby certify that the above corner monument
was re-established as herein described.

Witnesses: Rodger Orton
Glen Wagoner
Jeff Anderson

REGISTERED
PROFESSIONAL
LAND SURVEYOR

Barry B. Barbour

OREGON
OCT. 17, 1975
BARRY B. BARBOUR
1051

Office of..... County Surveyor..... County of..... Union
Oregon..... I hereby certify that the within instrument was filed in this office
for record on the..... day of....., 19.78

..... by
(COUNTY OFFICIAL) (DEPUTY)

UNION COUNTY SURVEYOR	
Date Received	99.509
Date Filed	_____
By	_____
File No.	38-83 R

CERTIFIED RECORD OF LAND CORNER MONUMENTATION

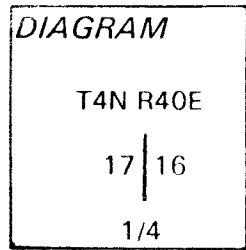
History of original corner establishment:

Original by F.W. Campbell, Contract No. 507, June 28, 1884:

Set Tamarack Post 3 ft. long, 3 ins. square, 24 ins. in ground for 1/4 sec. corner, marked 1/4 S on W. face, from which:

- A Fir, 4 ins. diam., bears N 86° E 22 lks. dist., marked 1/4 S BT,
- A Tamarack, 20 ins. diam., bears S 40° W 3 lks. dist., marked 1/4 S BT.

A Resurvey performed in 1978 by Anderson-Perry & Associates, Inc., under Contract No. 006667 N with the Umatilla National Forest and supervised by Barry B. Barbour, Oregon Land Surveyor No. 1051: (Refer to Union County Corner Remonumentation Record No. 38-83R and County Survey No. 104-78.) No trace of corner could be found. Set a 2-1/2"x30" galvanized iron pipe marked:



T4N R40E WM
1/4
S17 | S16
OR PLS 1051
1978

Set pipe 24" in ground with mound of stone to cap from which:

- A Fir 23" dia. bears N 88° W 37.5 feet, scribed 1/4 S 17 BT.
- A Fir 18" dia. bears S 72° E 7.0 feet, scribed 1/4 S 16 BT.

Place brass washer stamped "PLS 1051" in foot blazes of both BT's.

Description of corner evidence found:

Found the original Southwest BT, an original 20" Tamarack, now a 16" (Larch) Tamarack, down and decayed, with scribing "1/4" visible on an open blaze. No other evidence of the original corner remains.

Description of monument and accessories established to perpetuate the original location of this corner:

At the original corner point, determined at record dimension from the remains of the found SW bearing tree, we set a 2"x30" aluminum pipe, 28" in the ground, on a moderate west slope, with magnet-equipped aluminum cap attached, marked:

T4N R40E
S17 | S16
1/4
1992
LS 1099

From which: The standing position of the original SW bearing tree, previously described herein, bears S 40° W 2.0 feet (GLO S 40° W 3 links). Bearing trees marked in 1978:

- An 18" White Fir, in good condition, with scribing "1/4 S16 BT" visible on an unhealed double blaze and brass washer marked "LS 1051" attached, bears N 32° E 24.6 feet. Note: The scribing faces West.
- And a 26" White Fir, in good condition, with scribing "1/4 S 17 BT" visible on a partially healed double blaze and brass washer marked "LS 1051" attached, bears N 54° W 39.0 ft. Note: The scribing faces N 50° E.

New bearing trees:

- An 18" White Fir, scribed "1/4 S 17 BT" on a double blaze bears S 8° W 41.0 ft.
- And a 26" E. Spruce, scribed "1/4 S 17 BT" on a double blaze bears S 58° W 55.1 ft.

We placed a steel fence post 5 feet North of the corner with "Land Survey Monument" warning sign attached. All bearing trees have "Land Survey Monument" warning sign and "Bearing Tree" sign attached. New bearing trees have brass washer marked "LS 1099" nailed to lower (BT) blaze. Corner is located 100 feet West of an abandoned road. Magnetic compass (20° East declination) steel tape.

October 1, 1992
Gary Langlitz LS 1099
Jerry Rien

See Record Survey filed with this remonumentation sheet.

Office of.....County of.....
State of....., I hereby certify that the within instrument was filed in this office
for record on the.....day of....., 19....

.....by.....
(COUNTY OFFICIAL)

**UNION COUNTY
SURVEYOR**

Date Received 12/24/92

FILED 12/29/92

By R. ROBINSON, DEPUTY
(DEPUTY)

File No. 138-1992R

**REGISTERED
PROFESSIONAL
LAND SURVEYOR**

Gary Langlitz 12-24

OREGON
JULY 22 1971
GARY L. LANGLITZ
1099

EXPIRES: 12-31-93