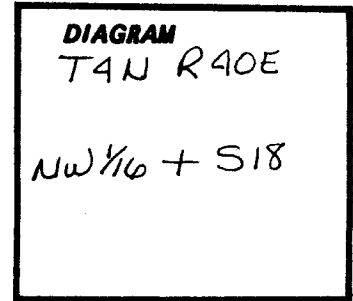


CERTIFIED RECORD OF LAND CORNER MONUMENTATION

History of original corner establishment:

Unsurveyed - subdivided section.



Description of corner evidence found:

No evidence found.

Description of monument and accessories I established to perpetuate the original location of this corner:

At the position described above, I set a 2 1/2" x 30" iron pipe 26" in the ground with a brass cap marked as shown:

From which I scribed BT's:

A Tamarack 1 1/2" in dia. bears N 60°30'W a distance of 32.40'.
A Fir 9 1/2" in dia. bears S 17°30'E a distance of 12.80'.

I nailed a brass washer marked PLS 933 to the BT blazes.


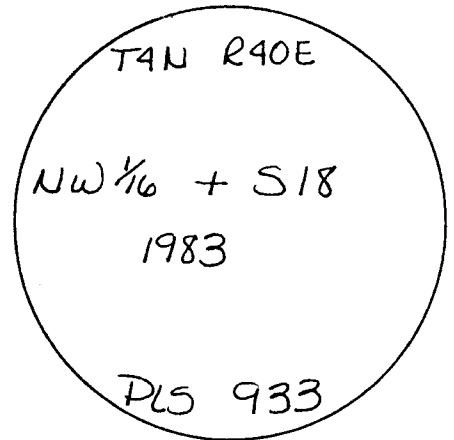
I set a steel fence post 5" East and South with signs 54-9 and 54-2 on them.

I painted a red band around the BT's and face of scribe and nailed 54-3 and 54-9 signs to them.

I used a steel tape and a magnetic compass with a 19°30' East variation and measured a horizontal distance to the center of BT's with a steel chain.

This corner was set July 28, 1983

Witness by: W. Keith Sands
Brent Reynolds



Office of..... County Surveyor..... County of..... Union.....
State of Oregon....., I hereby certify that the within instrument was filed in this office
for record on the..... day of....., 19.....

..... by
(COUNTY OFFICIAL) (DEPUTY)

UNION COUNTY SURVEYOR

Date Received 9-26-83

Date Filed 9-28-83

By G. LANGLITZ, Deputy

File No. 353-83 R