

CERTIFIED RECORD OF LAND CORNER MONUMENTATION

Index File No. J-13

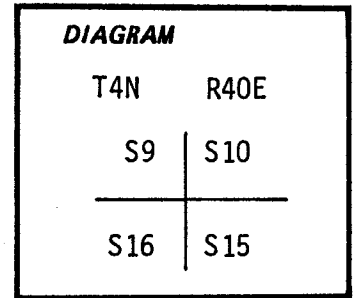
History of original corner establishment:

Original Survey was by Frank W. Campbell under G.L.O.
Contract No. 507, dated June 28, 1884.

Set basalt stone 8 x 8 x 5 for corner to Sections 9, 10,
15, 16.

From which:

- A fir 12 inches in dia. bears N72⁰E, 55 lks. dist., marked T4N R40E S10 BT.
- A fir 17 inches in dia. bears S35⁰E, 60 lks. dist., marked T4N R40E S15 BT.
- A fir 10 inches in dia. bears S62⁰W, 38 lks. dist., marked T4N R40E S16 BT.
- A fir 13 inches in dia. bears N48⁰W, 83 lks. dist., marked T4N R40E S9 BT.



Description of corner evidence found:

None. A diligent search was made and no trace of the corner or bearing trees could be found.

Description of monument and accessories established to perpetuate the original location of this corner:

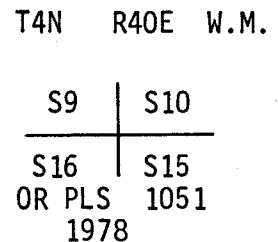
Set 2½" x 30" galvanized pipe with brass cap marked:

Set pipe 24" in ground with mound of stone to cap.

From which:

- A fir 15" in dia. bears S46⁰W 36.0 ft., scribed T4N R40E S16 BT.
- A fir 18" in dia. bears N37⁰W, 102.0 ft., scribed T4N R40E S9 BT.
- A fir 15" in dia. bears S18⁰E, 52.0 ft., scribed T4N R40E S15 BT.
- A fir 18" in dia. bears N48⁰E, 74.0 ft., scribed T4N R40E S10 BT.

Painted blazes red and six inch red band around BT's. Placed 54-4 and 54-3 signs on all BT's. Placed brass washer stamped PLS 1051 in foot blazes. Placed 54-2 and 54-4 signs on steel fence post 5' south of corner. Placed 54-2 sign on steel fence post 4' west of corner.



**REGISTERED
PROFESSIONAL
LAND SURVEYOR**

Barry B. Barbour

OREGON
OCT. 17, 1975
BARRY B. BARBOUR
1051

I hereby certify that the above corner monument was reestablished as herein described.

Witnesses: Rodger Orton
Glen Wagoner
Jeff Anderson

August 2, 1978

UNION COUNTY SURVEYOR	
Date Received	_____
Date Filed	_____
By	_____
File No.	<u>35-83 R</u>

Office of County Surveyor County of Union
State of Oregon, I hereby certify that the within instrument was filed in this office
for record on the day of , 1978
by _____
(COUNTY OFFICIAL) (DEPUTY)

CERTIFIED RECORD OF LAND CORNER MONUMENTATION

History of original corner establishment:

Original by F.W. Campbell, Contract No. 507, June 28, 1884:

Set a basalt stone 8x8x8 ins., 6 ins. in ground for corner to Sec's 9-10-15-16, marked with 3 notches on E and 4 notches on S edges, from which:

- A Fir, 12 ins. diam., bears N 72° E 55 lks. dist., marked T4N R40E S10 BT,
- A Fir, 17 ins. diam., bears S 35° E 60 lks. dist., marked T4N R40E S15 BT,
- A Fir, 10 ins. diam., bears S 62° W 38 lks. dist., marked T4N R40E S16 BT,
- A Fir, 13 ins. diam., bears N 48° W 83 lks. dist., marked T4N R40E S9 BT.

Re-established by survey and proportionate measurement in 1978 by Anderson-Perry & Associates, Inc. under Contract No. 006667 N with the Umatilla National Forest and supervised by Barry B. Barbour, PLS No. 1051: (Refer to Union County Corner Remonumentation Record No. 35-83R and County Survey No. 104-78.) No trace of the corner or bearing trees could be found. Set a 2-1/2"x30" galvanized iron pipe, with brass cap marked:

T4N R40E WM

S9	S10
S16	S15

 OR PLS 1051
 1978

Set pipe 24" in ground with mound of stone to cap from which:

- A Fir 15" dia. bears S 46° W 36.0 ft., scribed T4N R40E S16 BT.
- A Fir 18" dia. bears N 37° W 102.0 ft., scribed T4N R40E S9 BT.
- A Fir 15" dia. bears S 18° E 52.0 ft., scribed T4N R40E S15 BT.
- A Fir 18" dia. bears N 48° E 74.0 ft., scribed T4N R40E S10 BT.

Placed brass washer stamped PLS 1051 in foot blazes.

Description of corner evidence found:

Found a 2" galvanized iron pipe, firmly set in a small rock mound, with brass cap attached, marked:

T4N R40E WM

S9	S10
S16	S15

 OR PLS 1051
 1978

The NW 1978 BT has blown down, the log portion has been removed during a nearby timber harvest. The remaining 1978 bearing trees are alive and in good condition.

Description of monument and accessories established to perpetuate the original location of this corner:

We removed the brass-capped iron pipe from its found 1978 position and, by survey, reset it at the position determined by 1992 correction survey. The 30" long monument is set 18" in the ground to bedrock on an east slope, and supported in a mound of stone 3 ft. dia. at base. The markings "Reset 1992 PLS 1099" are added to the brass cap. From which:

- A 26" Douglas Fir (NE BT-1978), with no scribing on a healed double blaze, bears N 53° E 78.8 ft.;
- A 20" White Fir (SE BT-1978), with scribing "T4N R40E S15 BT" and brass washer marked "LS 1051" visible on a partially healed double blaze, bears S 32° E 56.0 ft.;
- A 20" White Fir (SW BT-1978), with scribing "T4N R40E S16 BT" and a brass washer marked "LS 1051" visible on an unhealed double blaze, bears S 41° W 30.5 ft.;
- And a 20" White Fir (NW BT-1978), now an uprooted stump, with scribing "T4N R40E S9 BT" and brass washer marked "LS 1051" visible on a unhealed double blaze, bears approximately N 32° W 90 ft.

We mark a new bearing tree, a 14" White Fir, scribed "T4N R40E S9 BT" on a double blaze, bears N 66° W 73.6 ft. Attached brass washer marked "LS 1099" to lower blaze.

Placed steel fence post 5 feet West of corner with "Land Survey Monument" warning sign attached. All bearing trees have Land Survey Monument and Bearing Tree signs attached. Magnetic compass (20° East declination) steel tape.

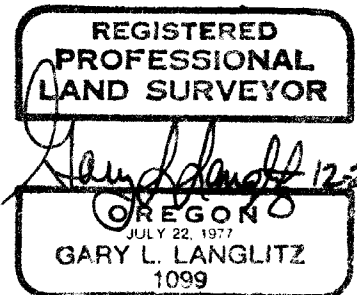
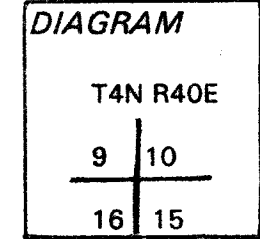
October 26, 1992
 Gary Langlitz LS 1099
 Jerry Rien

See Record Survey filed with this remonumentation sheet.

Office of.....County of.....
 State of....., I hereby certify that the within instrument was filed in this office
 for record on the.....day of....., 19....

.....by.....
 (COUNTY OFFICIAL)

UNION COUNTY	
SURVEYOR	
Date Received	<u>12/24/92</u>
Date Filed	<u>12/29/92</u>
By	<u>R. ROBINSON, DEPUTY</u>
File No.	<u>135-1992R</u>
	(DEPUTY)



EXPIRES: 12/31/93