

CERTIFIED RECORD OF LAND CORNER MONUMENTATION

Index File No. J-11

History of original corner establishment:

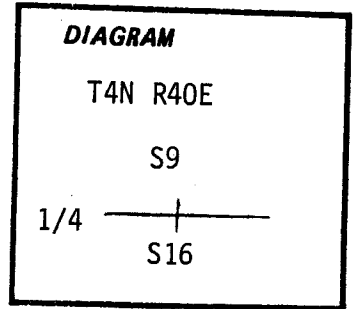
Original Survey was by Frank W. Campbell under G.L.O. Contract No. 507, dated June 28, 1884.

Set Fir post 3 feet x 3 inches square 24 inches in ground for 1/4 Sec. Cor.

From which:

A Spruce 10 inches in diameter bears N80° W, 20 lks. dist., marked 1/4 S BT.

A Fir 5 inches in diameter bears S26° W, 20 lks, dist., marked 1/4 S BT.



Description of corner evidence found:

None. A diligent search was made and no trace of corner could be found.

Description of monument and accessories I established to perpetuate the original location of this corner:

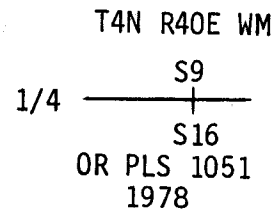
Set 2 1/2" x 30" galvanized pipe with brass cap marked:

Set pipe 24" in ground with mound of stone to cap.

From which: Tamarack 11" in dia. bears S48° E, 27.0 feet, scribed 1/4 S16 BT.

Tamarack 13" in dia. bears N59° W, 24.6 feet, scribed 1/4 S9 BT.

Painted blazes red and 6" red band around both BT's. Placed 54-3's and 54-4's on both BT's. Placed brass washer stamped PLS 1051 on foot blaze of both BT's. Placed 54-2 and 54-4 sign on metal fence post 5' West of corner.



I hereby certify that the above corner monument was re-established as herein described.

Witnesses: Rodger Orton  
Glen Wagoner  
Jeff Anderson

August 3, 1978

**REGISTERED  
PROFESSIONAL  
LAND SURVEYOR**

*Barry B. Barbour*

OREGON  
OCT. 17, 1978  
**BARRY B. BARBOUR**  
1051

**UNION COUNTY  
SURVEYOR**

---

Date Received \_\_\_\_\_

Date Filed \_\_\_\_\_

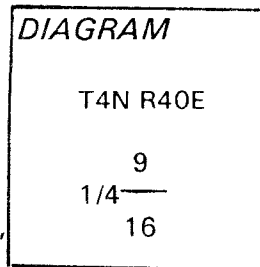
By \_\_\_\_\_

File No. 36-83 R

Office of.....County..Surveyor..... County of..... Union.....  
 State of.....Oregon..... I hereby certify that the within instrument was filed in this office  
 for record on the 30 day of.....July....., 1979.  
 County Surveyor..... by D. Lefler  
 (COUNTY OFFICIAL) (DEPUTY)

**CERTIFIED RECORD OF LAND CORNER MONUMENTATION**

History of original corner establishment:



Original by F.W. Campbell, Contract No. 507, June 28, 1884:

Set Fir post 3 ft. long, 3 ins., square, 24 ins. in ground, marked 1/4 S on N face, from which:

- A Spruce, 10 ins. diam. bears N 80° W 24 lks. dist., marked 1/4 S BT,
- A Fir 5 ins. diam. bears S 26° W 20 lks. Dist., marked 1/4 S BT.

A resurvey performed in 1978 by Anderson-Perry & Associates, Inc. under Contract No. 006667 N with the Umatilla National Forest, and supervised by Barry B. Barbour, PLS No. 1051: (Refer to Union County Corner Remonumentation Record No. 36-83R and County Survey No. 104-78.) A diligent search was made and no trace of corner could be found. Set a 2-1/2"x30" galvanized iron pipe, with brass cap marked:

T4N R40E WM  
 S9  
 1/4 ←  
 S16  
 OR PLS 1051  
 1978

Set pipe 24" in ground with mound of stone to cap from which:

- A Tamarack 11" dia. bears S 48° E 27.0 ft., scribed 1/4 S16 BT.
- A Tamarack 13" dia. bears N 59° W 24.6 ft., scribed 1/4 S9 BT.

Placed brass washer stamped PLS 1051 in foot blazes of both BT's.

Description of corner evidence found:

Found a 2" galvanized iron pipe, firmly set, with brass cap attached, marked:

T4N R40E WM  
 S9  
 1/4 ←  
 S16  
 OR PLS 1051  
 1978

Description of monument and accessories I established to perpetuate the original location of this corner:

We removed the 1978 found brass-capped iron pipe and, by survey, reset it at the position determined in the 1992 correction survey. The 30" long iron pipe is set 25" in the ground and markings "Reset 1992 PLS 1099" are added to the brass cap. From which:

- A 12" Western Larch (SE BT-1978), alive and in good condition, with scribing "1/4 S16 BT" and brass washer marked "LS 1051" visible on a partially-healed double blaze, bears S 76° E 37.3 ft. (Note: Blazes face N 50° W);
- And A 14" Western Larch (NW BT-1978), alive and in good condition, with scribing "1/4 S9 BT" and brass washer marked "LS 1051" visible on a partially-healed double blaze, bears N 35° W 21.4 ft. (Note: Blazes face S 60° E);

We mark new bearing trees:

- An 8" Western Larch, scribed "1/4 S9 BT" on a double blaze, bears N 10° E 4.5 ft.; and
- A 10" Engleman Spruce, scribed "1/4 S16 BT" on a double blaze, bears S 58° W 32.6 ft.

Attached brass washer marked "LS 1099" to BT blaze of new bearing trees.

Magnetic compass (20° East declination) steel tape.

October 27, 1992  
 Gary Langlitz LS 1099  
 Jerry Rien

Corner is located 70 ft. South of U.S. Forest Service Road No. 6232033.

See Record Survey filed with this remonumentation sheet

**REGISTERED  
 PROFESSIONAL  
 LAND SURVEYOR**

*Gary Langlitz* 12-24-92

**OREGON**  
 JULY 22, 1917  
**GARY L. LANGLITZ**  
 1099

Office of.....County of.....  
 State of....., I hereby certify that the within instrument was filed in this office  
 for record on the.....day of....., 19....

DEPT. COUNTY SURVEYOR

Date Received 12/24/92

(DEPUTY)ed 12/29/92

By R. ROBINSON, DEPUTY

File No. 140-1992R

**EXPIRES: 12/31/93**

.....by.....  
 (COUNTY OFFICIAL)