

CERTIFIED RECORD OF LAND CORNER MONUMENTATION

Index File No. J-9

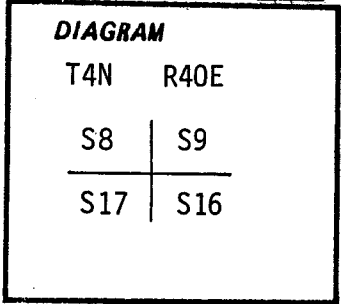
History of original corner establishment:

Original Survey was by Frank W. Campbell under G.L.O. Contract No. 507, dated June 28, 1884.

Set a Fir Post 4 feet long, 4 ins. square, 24 ins. in the ground for corner to Sections 8, 9, 16, 17.

From which:

A spruce 10 inches in dia. bears N70⁰E, 32 lks. dist., marked T4N R40E S9 BT.
 A fir 6 inches in dia. bears S60⁰E, 33 lks. dist., marked T4N R40E S16 BT.
 A spruce 6 inches in dia. bears S10⁰W, 41 lks. dist., marked T4N R40E S17 BT.
 A fir 27 inches in dia. bears N24⁰W, 11 lks. dist., marked T4N R40E S8 BT.



Description of corner evidence found:

None. A diligent search was made and no trace of the corner or bearing trees could be found.

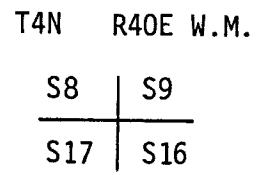
Description of monument and accessories established to perpetuate the original location of this corner:

Set 2½"x30" galvanized pipe with brass cap marked:
 Set pipe 24" in ground with mound of stone to cap.

From which:

A tamarack 14" in dia. bears S39⁰W, 4.0 ft., scribed T4N R40E S17 BT. OR PLS 1051 1978
 A tamarack 8" in dia. bears N81⁰W, 12.5 ft., scribed T4N R40E S8 BT.
 A tamarack 14" in dia. bears N15⁰E, 35.7 ft., scribed T4N R40E S9 BT.
 A tamarack 14" in dia. bears S35⁰E, 31.0 ft., scribed T4N R40E S16 BT.

Painted blazes red and six inch band around BT's. Placed 54-4's and 54-3 on BT's. Placed brass washer stamped PLS 1051 in foot blazes. Placed 54-4 and 54-2 signs on steel fence post 5' east of corner. Placed 54-2 sign on steel fence post 5' south of corner. Placed 54-4 sign on tree next to forest service road No. N53A approximately 400 feet west of corner.



**REGISTERED
PROFESSIONAL
LAND SURVEYOR**

Barry B. Barbour

OREGON
OCT. 17, 1975
BARRY B. BARBOUR
1051

I hereby certify that the above corner monument was reestablished as here in described.

Witnesses: Rodger Orton
 Glen Wagoner
 Jeff Anderson

August 2, 1978

UNION COUNTY SURVEYOR	
Date Received _____	
Date Filed _____	
By _____	
File No. <u>34-83 R</u>	

Office of _____ County Surveyor _____ County of _____ Union

State of _____ Oregon _____, I hereby certify that the within instrument was filed in this office for record on the _____ day of _____, 1978

(COUNTY OFFICIAL)

by _____
(DEPUTY)

CERTIFIED RECORD OF LAND CORNER MONUMENTATION

History of original corner establishment:

Original by F.W. Campbell, Contract No. 507, June 28, 1884:

Set a Fir Post, 4 ft. long, 4 ins. square, 24 ins. in ground for corner to Sec's 8-9-16 and 17, marked T4N S9 on NE, R40E S16 on SE, S17 on SW and S8 on NW faces, from which:

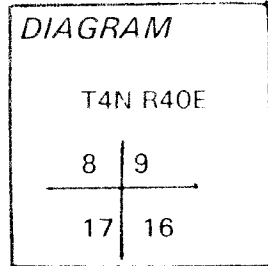
- A Spruce, 10 ins. diam., bears N 70° E 32 lks. dist., marked T4N R40E S9 BT.
- A Fir, 6 ins. diam. bears S 60° E 33 lks. dist., marked T4N R40E S16 BT.
- A Spruce, 6 ins. diam. bears S 10° W 40 lks. dist., marked T4N R40E S17 BT.
- A Fir, 27 ins. diam. bears N 24° W 11 lks dist., marked T4N R40E S8 BT.

A resurvey performed in 1978 by Anderson-Perry & Associates, Inc., under Contract No. 006667 N with the Umatilla National Forest and supervised by Barry B. Barbour, PLS No. 1051: (Refer to Union County Corner Remonumentation Record No. 34-83R and County Survey No. 104-78.) No trace of corner or bearing trees could be found. Set a 2-1/2"x30" galvanized iron pipe, with brass cap attached, marked:

T4N R40E WM

S8	S9
S17	S16

 OR PLS 1051
 1978



Set pipe 24" in ground with mound of stone to cap from which:

- A Tamarack 14" in dia. bears S 39° W 4.0 feet, scribed T4N R40E S17 BT.
- A Tamarack 8" in dia. bears N 81° W 12.5 feet, scribed T4N R40E S8 BT.
- A Tamarack 14" in dia. bears N 15° E 35.7 feet, scribed T4N R40E S9 BT.
- A Tamarack 14" in dia. bears S35° E 31.0 feet, scribed T4N R40E S16 BT.

Placed brass washer stamped PLS 1051 in foot blazes.

Description of corner evidence found:

Found a 2" galvanized iron pipe, firmly set, with brass cap attached, marked:

T4N R40E WM

S8	S9
S17	S16

 OR PLS 1051
 1978

Description of monument and accessories I established to perpetuate the original location of this corner:

We removed the 1978 found brass cap and, by survey, reset it at the position determined in the 1992 correction survey. The 30" long monument is set 28" in the ground. The markings "Reset 1992 PLS 1099" are added to the brass cap. From which:

- An 18" Western Larch (NE BT-1978), alive and in good condition, with scribing "T4N R40E S9 BT" and brass washer marked "LS 1051" visible on an unhealed double blaze. (Note: Blaze face S 15° W) bears N 34° E 61.6 ft.;
- A 14" Western Larch (SE BT-1978), alive and in good condition, with scribing "T4S R40E S16 BT" visible on a partially-healed double blaze. (Note: Blaze face N 35° W) bears S 81° E 43.2 ft.;
- A 14" Western Larch (SW BT-1978), alive and in good condition, with scribing "T4N R40E S17 BT" and a brass washer marked "LS 1051" visible on a partially healed double blaze. (Note: Blaze face N 40° E) bears N 56° E 25.9 ft.;
- And an 8" Western Larch (NW BT-1978), alive and in good condition, with scribing "T4N R40E S8 BT" and brass washer marked "LS 1051" visible on a partially healed double blaze. (Note: Blaze face S 80° E) bears N 32° E 22.6 ft.

We marked new bearing trees:

- A 10" Engleman Spruce, scribed "T4N R40E S17 BT" on a double blaze, bears S 54° W 21.0 ft.; and a 16" Engleman Spruce, scribed "T4N R40E S8 BT" on a double blaze, bears N 48° W 50.8 ft.

Attached brass washer marked "LS 1099" to BT blazes for new bearing trees.

Placed steel post 2 feet East of corner with Land Survey Monument sign attached. All bearing trees have Land Survey Monument and "Bearing Tree" signs attached. Magnetic compass (20° East declination) steel tape.

October 26, 1992
 Gary Langlitz LS 1099
 Jerry Rien

See Record Survey filed with this remonumentation sheet

Office of.....County of.....
 State of....., I hereby certify that the within instrument was filed in this office
 for record on the.....day of....., 19....

FILED
12/24/92
12/29/92
P. ROBINSON Deputy
File No. 136-1992R

REGISTERED
 PROFESSIONAL
 LAND SURVEYOR

Gary Langlitz 12-24-92

OREGON
 JULY 22, 1977
 GARY L. LANGLITZ
 1099

EXPIRES: 12/31/93

(COUNTY OFFICIAL)

(DEPUTY)