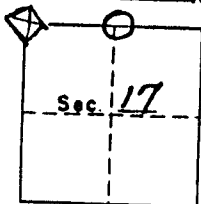


REPORT ON

CORNERS OF THE CADASTRAL SURVEY GRID

T. 4N R. 40E W.M. Mer., OR State.



J-7

SYMBOLS

- ◆ Official corner found.
- ◇ Corner found, authenticity doubtful.
- Corner searched for and not found.

DESCRIPTION OF CORNER MONUMENT.

DESCRIPTION OF BEARING TREES, MOUND OF STONE, ETC.

1977, Bill Moore located corner - cut out N.E. B.T. to prove corner location. Nothing is said about monumentation.

DESCRIPTION OF LOCATION TO ENABLE RECOVERY BY OTHERS.

2-14-85
Date

Reported By B. McKey
Signature
Title

ORS 82-800094

UNION COUNTY SURVEYOR

Date Received 1-4-88

Date Filed 1-8-88

By G. LANGLITZ, DEPUTY

File No. 41-88R

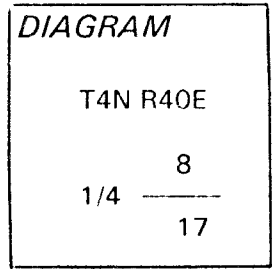
J-7

CERTIFIED RECORD OF LAND CORNER MONUMENTATION

History of original corner establishment:

Original General Land Office Survey by F.W. Campbell,
Contract No. 507, June 28, 1884:

S 89°47' W. on True Line Bet. Sec's 8 and 17, 39.85
chains - Set basalt stone, 12x10x8 inches, 9 inches
in the ground for 1/4 sec. corner marked 1/4 on N.
face, from which a Spruce, 12-inch diam., bears
S 80° E 18 Lks. Dist., marked 1/4 SBT.



A Spruce, 10-inch diam. bears N 70° W 19 Lks., Dist. marked 1/4 SBT, 40.20 Chs., Creek 10 Lks.
wide, Course SW.

Description of corner evidence found:

Found a smooth basalt stone, firmly set, 12"x7"x4", 3 inches exposed, with a chiseled "+" on top
and chiseled "1/4" on North face, from which:

An original 12-inch Spruce, now a 28" White Fir, in poor condition, with illegible scribing visible
on a nearly healed blaze, bears S 50° E 11.3 feet (GLO S 80° E 18 links) and an original 10-
inch Spruce, now a 30" White Fir, recently dead, no marks visible, bears N 43° W 12.9 feet
(GLO N 70° W 19 links).

Description of monument and accessories I established to perpetuate the
original location of this corner:

In place of the found corner stone, we set a 2"x30" aluminum pipe, 28 inches in the ground, with
magnet-equipped aluminum cap attached, marked:

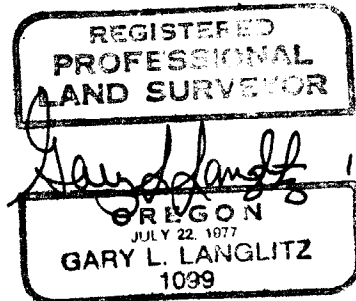
T4N R40E

 S8
1/4 -----
 S17
1992
LS 1099

Original stone is buried along NW side of new monument, from which we mark new bearing trees: A
12 inch White Fir scribed "1/4 S8 BT" on a double blaze bears N 46° W 35.4 feet, A 16 inch E.
Spruce scribed "1/4 S8 BT" on a double blaze, bears N 72° E 83.6 feet, a 22 inch E. Spruce scribed
"1/4 S 17 BT" on a double blaze bears S 18° W 4.9 feet, and an 18 inch E. Spruce scribed "1/4 S 17
BT" in a double blaze bears S 53° E 53.4 feet.

We placed a steel fence post 5 feet West of corner with "Land Survey Monument" warning sign
attached. All bearing trees have "Land Survey Monument" warning sign and "Bearing Tree" sign
attached. New bearing trees have brass washer marked "LS 1099" nailed to lower (BT) blaze. Corner
is located 20 feet "WEST" of a live stream, course South. Magnetic compass, declination 20° E.
Steel tape.

October 1, 1992
Gary Langlitz LS 1099
Jerry Rien



See Record Survey filed with this remonumentation sheet.

EXPIRES: 12/31/93

Office of.....County of.....
State of....., I hereby certify that the within instrument was filed in this office
for record on the.....day of....., 19....

.....by.....
(COUNTY OFFICIAL)

HENSON COUNTY (DEPUTY) REGISTERED SURVEYOR
Date Received <u>12/24/92</u>
Date Filed <u>12/29/92</u>
By <u>R. ROBINSON, DEPUTY</u>
File No. <u>139-1992R</u>

Form R6-7100-57(9/71)

*GPO-798.276