

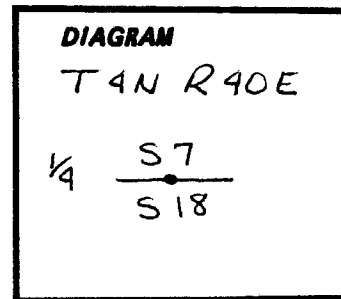
CERTIFIED RECORD OF LAND CORNER MONUMENTATION

History of original corner establishment:

Corner established by Frank Campbell under GLO Contract #507 in 1884.

Set Fir post 3 ft long 3 inches square 24 inches in ground.

A Spruce 12 inches dia. bears S 40°E 6 lks dist.
A Spruce 8 inches dia. bears N 30°E 56 lks dist.

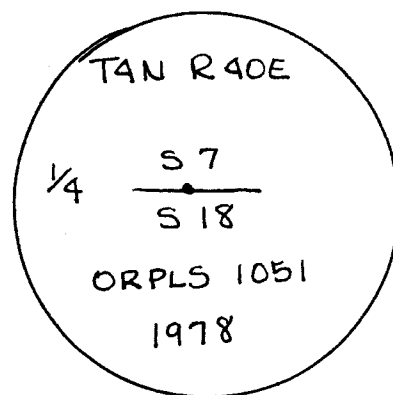


Description of corner evidence found:

A Brass Cap 2 1/2" in dia. on a 2 1/2" Galvanized Iron pipe 6 inches above ground mkd as shown:

A Tamarack 17" in dia. bears N 10°E 7.0 ft, mkd 1/4 S 7 BT.
A Tamarack 17" in dia. bears S 10°E 33.2 ft, mkd 1/4 S 18 BT.

After running a closed traverse it was determined that this corner was set in the wrong place. The top of cap was obliterated and marked "B.O.". An "X" was scribed through the Bearing Trees to this corner.



Description of monument and accessories I established to perpetuate the original location of this corner:

At a point N 89°17'25"W 152.46 ft distant from the cap found above, and at the correct proportional distance we set a 2 1/2" x 30" Galvanized Steel Pipe with a 2 1/2" Brass Cap stamped as shown, 26" in the ground.

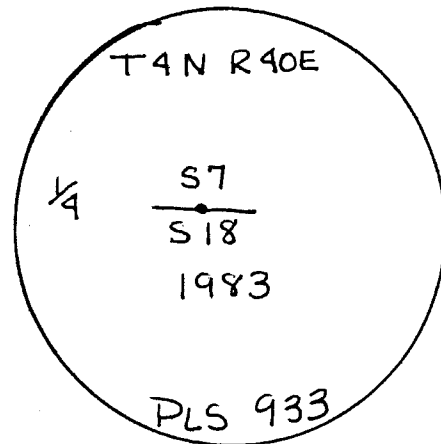
From which I scribed BT's:

A Fir 12" in dia. bears S 24°W 88.5 ft mkd 1/4 S 18 BT.
A Fir 10" in dia. bears N 47°30'E 55.6 ft, mkd 1/4 S 7 BT.

I nailed a brass washer marked PLS 933 to the BT blazes. I set a steel fence post 5° East with sign 54-4. I painted a red band around the BT's and face of scribe and nailed signs 54-3 and 54-9 to them. I used a steel tape and a magnetic compass with a 20° East variation and measured a horizontal distance to the center of the BT's.

This corner was set August 31, 1983

Witness by: D. Krumbein
W. Keith Sands



REGISTERED
PROFESSIONAL
LAND SURVEYOR

David H. Krumbein
OREGON
JULY 17, 1970
DAVID H. KRUMBEIN
933

Office of..... County of.....
State of....., I hereby certify that the within instrument was filed in this office
for record on the..... day of....., 19.....

..... by
(COUNTY OFFICIAL) (DEPUTY)

Form R6-7100-57 (9/71)

SEE SURVEYS -37-83
-38-83

UNION COUNTY
SURVEYOR
Date Received 9-26-83
Date Filed 9-28-83
By G. LANGLITZ DEPUTY
File No. 351-83 R

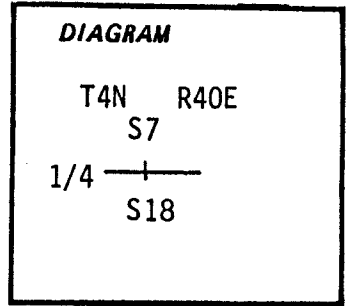
CERTIFIED RECORD OF LAND CORNER MONUMENTATION

Index File No. J-3

History of original corner establishment:

Original Survey was by Frank W. Campbell under G.L.O.
Contract No. 507, dated June 28, 1884.

Set fir post 3 feet long, 3 inches square, 24 inches in
ground for 1/4 sec. cor.



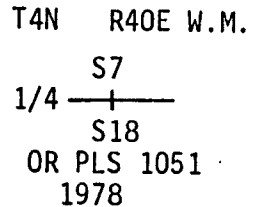
From which: A spruce 12 inches in dia. bears S40°E, 6 lks. dist., marked 1/4 S BT.
A spruce 8 inches in dia. bears N30°E, 50 lks. dist., marked 1/4 S BT.

Description of corner evidence found:

None. A diligent search was made and no trace of corner could be found.

Description of monument and accessories I established to perpetuate the
original location of this corner:

Set 2½" x 30" galvanized pipe with brass cap marked:
Set pipe 24" in ground with mound of stone to cap.



From which:

A tamarack 17" in dia. bears N10°E, 7.0 ft., scribed 1/4 S7 BT.
A tamarack 17" in dia. bears S10°E, 33.2 ft., scribed 1/4 S18 BT.

Painted blazes red and 6" red band around both BT's. Placed 54-3's and 54-4's
on both BT's. Placed brass washer stamped PLS 1051 on foot blaze of both BT's.
Placed 54-4 sign on metal fence post 5' west of corner. Placed 54-5 sign on
tree by forest service road No. N50 approximately 900 feet north of corner.

I hereby certify that the above corner monument
was re-established as herein described.

Witnesses: Rodger Orton
Glen Wagoner
Jeff Anderson

August 3, 1978

**REGISTERED
PROFESSIONAL
LAND SURVEYOR**

Barry B. Barbour

OREGON
OCT. 17, 1975
BARRY B. BARBOUR
1051

UNION COUNTY SURVEYOR	
Date Received _____	_____
Date Filed _____	_____
By _____	_____
File No. <u>32-83 R</u>	_____

Office of _____ County Surveyor _____ County of _____ Union _____
State of _____ Oregon _____ I hereby certify that the within instrument was filed in this office
for record on the _____ day of _____, 19 78
_____ by _____
(COUNTY OFFICIAL) (DEPUTY)