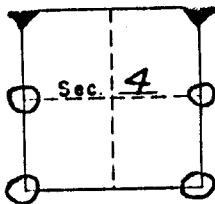





REPORT ON

CORNERS OF THE CADASTRAL SURVEY GRID

T. 4N R. 40E W.M. Mer., OR State.



C-13 SYMBOLS

-  Official corner found.
-  Corner found, authenticity doubtful.
-  Corner searched for and not found.

DESCRIPTION OF CORNER MONUMENT.

Brass Caps on NE & NW Cor
set in 1931

DESCRIPTION OF BEARING TREES, MOUND OF STONE, ETC.

DESCRIPTION OF LOCATION TO ENABLE RECOVERY BY OTHERS.

○ These corners searched for - not found

2-14-85
Date

Reported By R. McKay
Title _____

ORS 82-800094

UNION COUNTY SURVEYOR	
Date Received	<u>1-4-88</u>
Date Filed	<u>1-8-88</u>
By	<u>G. LANGLITZ, DEPUTY</u>
File No.	<u>45-88R</u>

C-13