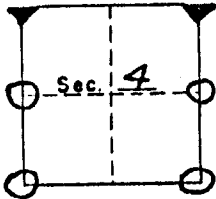


REPORT ON

CORNERS OF THE CADASTRAL SURVEY GRID

T. 4N R. 40E W. 1/4 Mer., OR State.



C-9 SYMBOLS

- ◆ Official corner found.
- ◇ Corner found, authenticity doubtful.
- Corner searched for and not found.

DESCRIPTION OF CORNER MONUMENT.

Brass Caps on NE & NW Cor
set in 1931

DESCRIPTION OF BEARING TREES, MOUND OF STONE, ETC.

DESCRIPTION OF LOCATION TO ENABLE RECOVERY BY OTHERS.

○ These corners searched for - not found

2-14-85
Date

Reported By R. McVey
Signature

Title _____
GPO 82-800094

UNION COUNTY SURVEYOR	
Date Received	<u>1-4-88</u>
Date Filed	<u>1-8-88</u>
By	<u>G. LANGLITZ, Deputy</u>
File No.	<u>44-88R</u>

C-9

CERTIFIED RECORD OF LAND CORNER MONUMENTATION

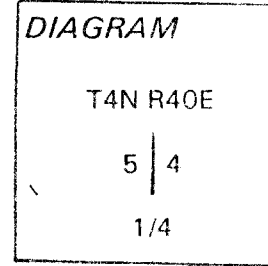
History of original corner establishment:

Original by F.W. Campbell, Contract No. 507, June 28, 1884:

Set basalt stone, 16x13x7 ins. 12 ins. in ground for 1/4 sec. corner, marked 1/4 on W face, from which:

- A Fir, 10 ins. diam., bears S 83° W 12 lks. dist., marked 1/4 S BT,
- A Fir, 10 ins. diam., bears N 40° E 18 lks. dist., marked 1/4 S BT.

Spring branch 55 links North of corner, 3 lks. wide, course N.



Description of corner evidence found:

Found the original basalt corner stone, 18"x12"x9", lying loose on a moderate west slope, with chisel markings "+" on top, and "1/4" on a face.

Found the rotted remains of the original NE BT, a Fir, size indeterminate, down and badly decayed, with illegible reverse scribing visible on attached wood fragment. No trace remains of the original SW BT.

Description of monument and accessories I established to perpetuate the original location of this corner:

At the true corner location, determined at record bearing and distance from the standing position of the original NE BT, we set a 2"x30" aluminum pipe 27" in the ground, with magnet-equipped aluminum cap attached, marked:

T4N R40E

S5 | S4

1/4

LS 1099

1992

And we bury the original corner stone along the SW side of the aluminum pipe, from which:

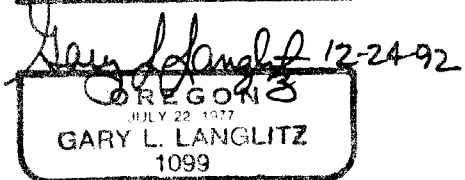
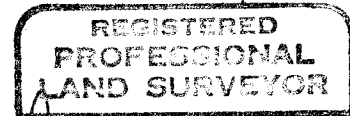
The standing position of the original NE BT, previously described, bears N 40° E 11.9 feet.

We mark new bearing trees as follows:

- A 20" E. Spruce, marked "1/4 S4 BT" on a double blaze bears N 16° E 73.9 ft.
- A 18" White Fir, marked "1/4 S5 BT" on a double blaze bears N 60° W 62.4 ft.
- A 10" White Fir, marked "1/4 S5 BT" on a double blaze bears S 8° W 14.0 ft.
- And a 14" White Fir, marked "1/4 S4 BT" on a double blaze bears S 89° E 29.0 ft.

We placed a steel fence post with "Land Survey Monument" warning sign attached, 5 ft. East of the corner. All bearing trees have a "Land Survey Monument" and "Bearing Tree" sign attached. A brass washer marked "LS 1099" nailed to the lower (BT) blaze. Corner is located 40 feet South of dry spring branch, course N 70° W magnet compass (20° E declination) steel tape.

October 15, 1992
Gary Langlitz LS 1099
Jerry Rien



See Record Survey filed with this remonumentation sheet.

Office of.....County of.....
State of....., I hereby certify that the within instrument was filed in this office
for record on the.....day of....., 19....

EXPIRES: 12/31/93

.....by.....
(COUNTY OFFICIAL)

.....
(DEPUTY)

Date Received 12/24/92

Date Filed 12/29/92

By R. Robinson, Deputy

File No. 137-1992 R