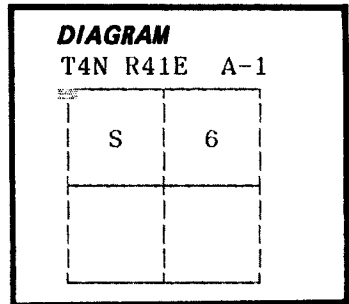


CERTIFIED RECORD OF LAND CORNER MONUMENTATION

History of original corner establishment:

Corner originally established by Frank W. Campbell under GLO contract number 507, dated June 28, 1884. Surveyor General record states:

I set a fir post 4½ ft long 4 ins square 24 ins in ground for closing corner to T4N Rs 40 and 41 East marked CC T4N on S, R40E S6 on E, R40E S1 on W faces with 6 notches on S, E & W faces from which;
 A fir 30 ins diam bears N60°E 18 lks dist marked T5N R41E S31 BT.
 A fir 10 ins diam bears S40°E 56 lks dist marked T4N R41E S6 BT.
 A fir 24 ins diam bears S80°E 21 lks dist marked T4N R40E S1 BT.

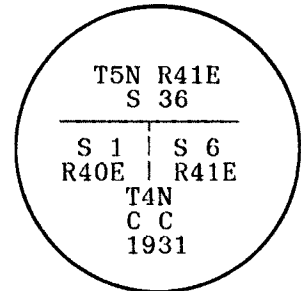


Corner remonumented by Otto L. Draper under GLO group number 135, dated April 11, 1929. Surveyor General record states; Intersect the closing cor. of Ts. 4 N., Rs. 40 and 41 E., which is the rotted remains of old stake, with scribe marks not legible. In place of old rotted stake, Set an iron post 3 ft long 3 ins in diam 27 ins in the ground for closing Tp. cor., with brass cap marked: (markings shown below) from which: A fir 40 ins diam bears N33°E, 18 lks dist marks grown over. A fir 14 ins diam bears S51°E, 56 lks dist marks grown over. A fir 30 ins diam bears S72°W, 23 lks dist marks grown over.

No record of subsequent monumentation found in Wallowa County survey records.

Description of corner evidence found:

Found 3 inch diameter iron pipe 36 inches long filled with concrete. with a 3½ inch diameter GLO brass cap (marked as shown) laying on it's side partially buried approximately 4 feet Northeasterly of the corner position.



Found a 48 inch diameter Fir stump N60°E (record N33°E), 18 lks, burned with no scribes visible.
 Found a 20 inch diameter Fir stump S40°E (record S51°E), 56 lks rotted out with blaze evident (did not open).
 Found a 40 inch diameter Fir stump S80°W (record S72°W), 21 lks blaze evident did not open.
 NOTE: Cap is marked as Section 36 to the North and should be Section 31.
 Distances to original BTs are to the face of the blaze, (estimated on those not opened).

See map of survey dated June, 1988.

Description of monument and accessories | established to perpetuate the

original location of this corner: At record distance and Mr. Morrill's record bearing from the above described found bearing trees, I reset the found GLO monument, 36 inches in the ground, from which:

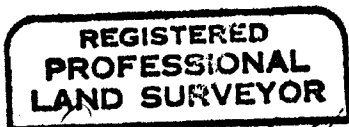
New BOs:
 A 5/8" x 30" iron pipe with plastic cap marked BGA SURVEY MARKER bears S70°E, 6.25 feet
 A 5/8" x 30" iron pipe with plastic cap marked BGA SURVEY MARKER bears S1°W, 6.80 feet

Raised a small mound of stone around monument.
 Painted a 6 inch red band around all BTs and attached 54-3 and 54-9 signs.
 Set a steel fencepost approximately 5 feet East with 54-9 sign attached.

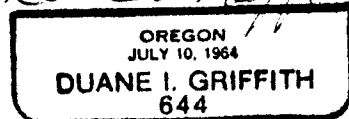
I hereby certify that the above corner point was perpetuated as hereon described on May 23, 1988.

Witness: Greg Blackman

UNION COUNTY SURVEYOR	
Date Received	<u>9-15-88</u>
Date Filed	<u>9-15-88</u>
By	<u>G. LANGLITZ DEPUTY</u>
File No.	<u>130-88 R</u>



[Handwritten Signature]



I used a steel tape and magnetic compass in the establishment of new accessories. I used 20° East magnetic declination.

Office of..... County of.....
 State of..... I hereby certify that the within instrument was filed in this office
 for record on the..... day of....., 19.....
 by
 (COUNTY OFFICIAL) (DEPUTY)

(T4N R40E)
 A-325