

CERTIFIED RECORD OF LAND CORNER MONUMENTATION

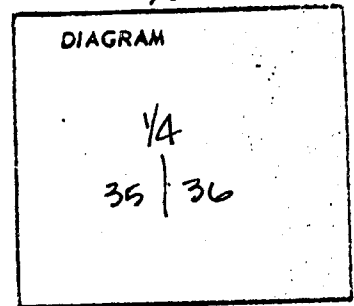
History of original corner establishment:

Corner established in 1884 by Frank W. Campbell under Contract No. 498.

40.00 ch. Set a fir post 3' long, 3" square, 24" in the ground marked  $\frac{1}{4}$ S on West face.

From which:

A pine 12" in diameter bears S  $80^{\circ}$  W 44 lks. marked  $\frac{1}{4}$ S BT.  
A pine 18" in diameter bears N  $60^{\circ}$  E 81 lks. marked 1S BT.



Description of corner evidence found:

Found the marked BT N  $60^{\circ}$  E in good shape. Present diameter is 35".

Description of monument and accessories I established to perpetuate the original location of this corner


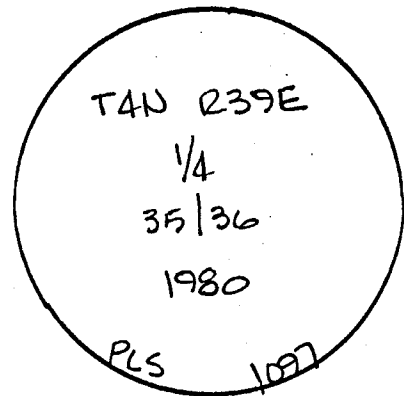
At the position described above, I set a  $2\frac{1}{2}$ " x 30" iron pipe 18" in the ground with a brass cap marked as shown:

I built a stone mound around the cap.


From which I scribed BTs:

A pine 11" in diameter bears N  $85^{\circ}$  W 52.7' marked  $\frac{1}{4}$ S BT.

I nailed a brass washer marked OPLS 1097 to BT blazes.  
I set a steel fence post adjacent with signs 54-4 and 54-9.  
I painted a red band around BTs and face of scribe.  
I used a steel tape and magnetic compass with  $19^{\circ}$  East variation and measured a horizontal distance to the center of the BTs.  
This corner was set April 15, 1980. Witness by Patrick L. Murphy.  
See map of survey.



*James H. Guzman*



Office of Surveyor County of Oregon, Union Co.  
State of Oregon, I hereby certify that the within instrument was filed in this office  
for record on the 20 day of May, 80  
James Stalls by J. L. Laffer  
(COUNTY OFFICIAL) (DEPUTY)

<b>UNION COUNTY SURVEYOR</b>	
Date Received	_____
Date Filed	_____
By	_____
GPO 796-333	
File No.	<u>21-83 R</u>