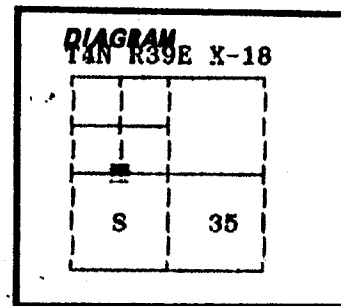


**CERTIFIED RECORD OF LAND CORNER MONUMENTATION**

History of original corner establishment:  
Corner not previously established.



No record of subsequent monumentation found in Union County survey records.  
Description of corner evidence found:

Corner not previously established.

See map of survey number 051-1991, Union County Surveyor Records.

Description of monument and accessories I established to perpetuate the original location of this corner:

At position determined by survey, I set a 2 1/2" x 30" aluminum pipe with aluminum cap marked as shown, 26 inches in the ground, from which:

New BTs:

A 10 inch diameter Tamarack, bears N 20°E, 27.08 feet marked CW 1/16 S35 BT


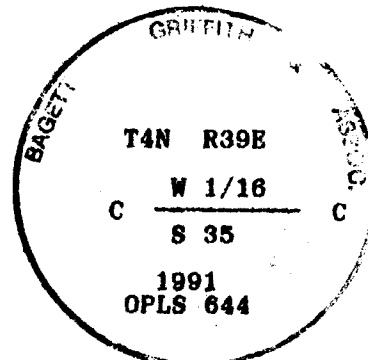
A 10 inch diameter Ponderosa Pine bears S 63°E, 35.18 feet marked X BT

Painted a 6 inch red band around all BTs and attached bearing tree and land survey monument signs.

Set a steel fence post approximately 5 feet North with land survey monument sign attached.

I hereby certify that the above corner point was perpetuated as hereon described on September 11, 1991

Witness: Jeff Petersen, Jim Bennett.



I used a steel tape and magnetic compass in the establishment of new accessories. I used 20° East magnetic declination and the distances are to a 50d spike driven in the right side of the root crown. I attached a brass washer marked OPLS 644 to the BT blaze.

Office of County Surveyor County of UNION

State of OREGON I hereby certify that the within instrument was filed in this office

for record on the 16th day of September, 1991

Gregory T. Blakemore  
(COUNTY OFFICIAL)

UNION COUNTY SURVEYOR (DEPUTY)  
Date Received 9/16/91  
Date Filed 9/16/91  
By Gregory T. Blakemore  
File No. 021-1991R

Form R6-7100-57 (9/71)

★GPO:

X-18