

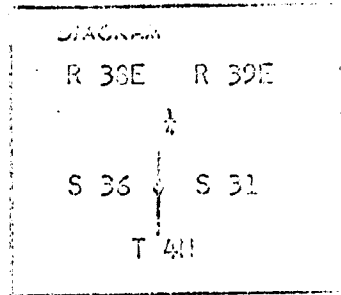
CERTIFIED RECORD OF LAND CORNER MONUMENTATION

X-25

History of original corner establishment:

Corner established by George S. Perskin under Contract No. 304, dated September 19, 1978, page 35 of the Government Field Notes for Township 4 North, Range 38 East. North on the East boundary of Sec. 36. 48.00' set a basalt stone 14" x 10" x 8" for $\frac{1}{4}$ Sec. corner.

- A fir 6" in diam. bears E 30 lks.
- A fir 24" in diam. bears S 70° W 11 lks.



No record of subsequent remonumentation found in County Records.

Description of corner evidence found:

No evidence of stone found; it probably rolled downhill. I found both of the BTs.

A fir 24" in diam. bears E 13.20'. The scribe was open, but I could not read the scribing. The tree is still alive and in good shape.

I found the remains of a fir S 70° W 7.26'. The fir was rotted and down. Parts of the scribe were face down and decayed badly. It was impossible to locate the center of the tree. I set the monument described below by measuring the called for bearing and distance from the one good BT.

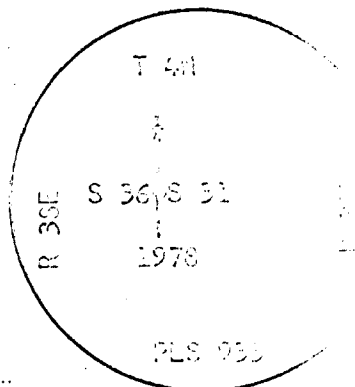
Description of monument and accessories I established to perpetuate the original location of this corner

At the position described above, I set a 2 1/2" x 30" iron pipe 15" in ground with brass cap marked as shown;

From which I scribed new Bearing Tree:

- A fir 18" in diam. bears S 25° W 33.6' scribed $\frac{1}{4}$ S 36 BT.

I nailed a brass washer marked LS 933 to the BT Blazes. I set a steel post 4' W of corner with signs. I raised a mound around pipe and painted red band around BTs and attached flags. I used a steel tape and magnetic compass with 18° East variation, measured at horizontal distances to center BT. This corner was set November 1, 1978. Witness by Patrick L. Murphy.



Office of..... County Surveyor..... County of..... ~~Union~~ UNION.....
 State of..... OREGON....., I hereby certify that the within instrument was filed in this office
 for record on the day of

(COUNTY OFFICIAL)

(DEPUTY)
**UNION COUNTY
 SURVEYOR**

Date Received _____

Date Filed _____

By _____

File No. 9-83 R

REGISTERED
 PROFESSIONAL
 LAND SURVEYOR

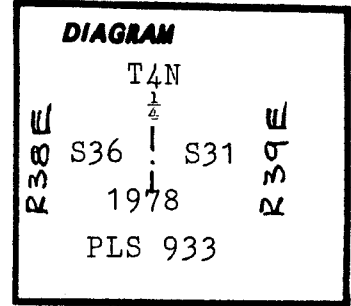
David H. Krumben

OREGON
 JULY 17, 1973
 DAVID H. KRUMBEIN
 933

X-25

History of original corner establishment:

Corner was originally established by George S. Pershin, U.S. Deputy Surveyor, under Contract No. 304, dated September 19, 1878. The original notes state that at the corner: Set Basalt Stone 14X10X8 on S.W. face of mountain for 1/4 Sec. cor. A fir 6 in. di. brs East 20 lks dist. A fir 24 in. di. brs S70°W 11 lks dist.



The corner was remonumentated by Dave Krumbein, LS 933, in 1978. Krumbein's record states: No evidence of stone found; it probably rolled downhill. I found both of the BTs.

A fir 24" in diam. bears E 13.2'. The scribe was open, but could not read the scribing. The tree is still alive and in good shape. I found the remains of a fir S70°W 7.26'. The fir was rotted and down. Parts of the scribe were face down and badly decayed. It was Cont. on Page 2

Description of corner evidence found:

Found 2 1/2" brass cap, marked as shown in diagram, on 2 1/2" g.i.p. protruding 10" from a mound of stone from which:

- Rotted white fir fragments bear S70°W-7.3' (Orig. bearing tree).
- A 18" dead douglas fir bears East-13.2' with scribing visible on previously opened blaze. (Original bearing tree).
- A 17" white fir bears S25°W-33.6' with scribing visible on partly healed double blaze. (Krumbein bearing tree).

Description of monument and accessories established to perpetuate the original location of this corner:

Maintained corner monument by surrounding with more stones. Marked 1 new bearing tree:

A 27" ponderosa pine bears N88 1/2°E-145.1' scribed 1/4 S31 BT.

New bearing tree has a brass washer stamped PLS 1106 nailed to face of blaze. Attached sign 54-3 and 54-9 and painted face of blaze and a 6" red band around each bearing tree. Set steel fence post North of corner and attached sign 54-2 and 54-9.

Compass declination 20°East.

I hereby certify that this corner monument was properly maintained to U.S.F.S. standards under my supervision on September 10, 1987.

UNION COUNTY SURVEYOR

Date Received 1-11-88

Date Filed 1-12-88

By G. LANGLITZ

File No. 50-88R

REGISTERED
PROFESSIONAL
LAND SURVEYOR

William R. Wells

OREGON
JULY 22, 1977
WILLIAM R. WELLS
1106

(PAGE 1 OF 2)

Office of County Surveyor..... County of Union.....
 State of Oregon....., I hereby certify that the within instrument was filed in this office
 for record on the..... day of....., 19.....
 by
 (COUNTY OFFICIAL) (DEPUTY)

X
1
1

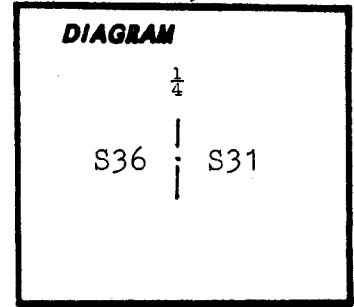
CERTIFIED RECORD OF LAND CORNER MONUMENTATION

X-25

History of original corner establishment:

impossible to locate the center of the tree. I set the monument described by measuring the called for bearing and distance from the one good BT. Krumbein's record further states:
At the position described, I set a 2½"X30" iron pipe 15" in the ground with brass cap marked as shown;

From which I scribed a new bearing tree:
A fir 18" in diam. bears S25°W 33.6' scribed
¼ S 36 BT.



Description of corner evidence found:

Description of monument and accessories I established to perpetuate the original location of this corner:

UNION COUNTY SURVEYOR
Date Received 1-11-88
Date Filed 1-12-88
By G. LANGLITZ, DEPUTY
File No. 50-88 R

REGISTERED PROFESSIONAL LAND SURVEYOR
William R. Wells
OREGON
JULY 22, 1947
WILLIAM R. WELLS
1106

(PAGE 2 OF 2)

Office of County Surveyor..... County of Union
State of Oregon..... I hereby certify that the within instrument was filed in this office
for record on the..... day of....., 19.....
..... by
(COUNTY OFFICIAL) (DEPUTY)