

CERTIFIED RECORD OF LAND CORNER MONUMENTATION

History of original corner establishment:

Index: V-1

Corner Sec. 25 & 36, T.4N., R.39E., and Sec. 30 & 31, T.4N., R40E., W.M.

Original corner was set by Campbell in 1884.

His record reads:

Set a post 4ft. long 4 ins. square 24 ins. in ground for corner to Sec. 25, 36, 30, & 31 marked T4N S30NE. R40E S39 on SE, R39E S36 on SW & S25 on NW faces with 5 notches on N and 1 in S edges from which: A Fir 10 ins. dia. brs N15°E 21 lks, dist. marked T4N R40E S30 BT. A Spruce 6 ins. in dia. brs. N59°W, 14 lks. dist. marked T4N R39E S25 BT. A Tamarac 12 ins. in dia. brs. S13°W, 19 lks. dist. marked T4N R39E S36 BT. A Spruce 6 ins. in dia. brs. S99°E, 11 lks. dist. marked T4N R40E S31 BT.

1	DIAGRAM	1
1		1
1	T4N	1
1	R39E R40E	1
1	S25 1 S30	1
1	-----	1
1	S36 1 S31	1
1	OR PLS 1051	1
1	1978	1

In 1978, OR PLS 1051 remonumented this corner. His record reads:

Found no trace of wood post. Found dead Tamarac 18" in dia., opened blaze to read T4NR, bears S15°W, 12.8 feet. Found Fir snag 18" in dia., opened blaze to read T4NR, bears N42°E, 16.1 feet. Found Spruce 12" in dia., with notch but no scribing visible, bears N59°W, 9.7 feet. Set 2 1/2" x 30" galvanized pipe with brass cap marked:(see diagram) Set pipe 25" in the ground. No rock in the area. From which: A Tamarac 15" in dia. bears N46°E, 46.2 feet, scribed T4NR40ES30BT. A Fir 15" in dia. bears S63°E, 66.3 feet, scribed T4NR40ES31BT. A Fir 15" in dia. bears S70°W, 41.5 feet, scribed T4NR39ES36BT. A Tamarac 15" in dia. bears N78°W, 61.3 feet, scribed T4NR39ES25BT.

Description of corner evidence found:

Found the galvanized pipe with brass cap stamped as shown in the diagram. From which:

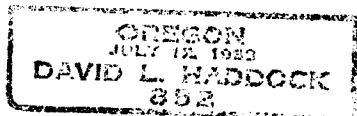
- A 18" dbh Tamarack stump fence corner S16°03'W, 12.6' with scribe.
- A 16" dbh 5' high White Fir snag N42°41'E, 16.4' with scribe.
- A 12" dbh dead & down Spruce bears N66°01'W, 9.7' with healed blaze.
- A 19" dbh Tamarack snag bears N47°37'E, 46.0' with scribe.
- A 22" dbh White Fir bears S60°16'E, 65.5' with scribe.
- A 20" dbh broken topped White Fir bears S69°15'W, 41.3' with scribe.
- A 19" dbh Tamarack bears N77°46'W, 60.9' with scribe.

Description of monument and accessories I established to perpetuate the original location of this corner:


The bearings were based on the surveyed bearing between this corner and the corner 1/2 mile west as recorded by PLS 1097 in Union County survey S1-80. I set the following new witness trees:

- A 12" dbh White Fir bears N37°21'E, 56.8' scribed T4N R40E S30 BT;
 - A 10" dbh Engleman Spruce bears S75°54'W, 60.1' scribed T4N R39E S36 BT.
- An aluminum washer stamped RLS 852 is nailed between the letters B and T on each new tree. All the BT's have LSM and BT signs attached. Painted 3" red bands around all the trees and painted the scribe blazes red.

This work was done September 3, 1992.



Office of _____ County of _____
 State of _____, I hereby certify that the within instrument was filed
 in this office for record on the _____ day of _____, 19____.
 _____ by _____
 (COUNTY OFFICIAL) (DEPUTY)



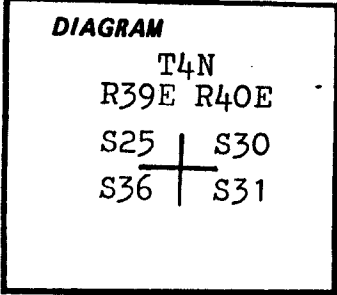
CERTIFIED RECORD OF LAND CORNER MONUMENTATION

V-1

Index File No. 25

History of original corner establishment:

Corner established by Frank W. Campbell under G.L.O. Contract #507 in August, 1884. Surveyor's General's notes state: "Set a post 4 ft. long 4 ins. square 24 ins. in ground for corner to Sec. 25, 36, 30, & 31 marked T4N S30NE. R40E S39 on SE, R39E S36 on SW & S25 on NW faces with 5 notches on N and 1 in S edges from which: A Fir 10 ins. dia. brs N15°E21lks, dist. marked T4N R40E S30BT. A Spruce 6 ins. in dia. brs. N59°W, 14lks. dist. marked T4N R39E S25BT. A Tamarac 12 ins. in dia. brs. S13°W, 19lks. dist. marked T4N R39E S36BT. A Spruce 6 ins. in dia. brs. S99°E, 11lks. dist. marked T4N R40E S31BT.."



Description of corner evidence found:

Found no trace of wood post.

Found dead Tamarac 18" in dia., opened blaze to read T4NR, bears S15°W, 12.8 feet.

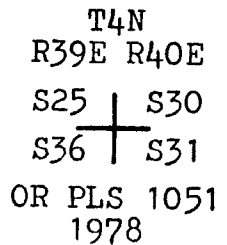
Found Fir snag 18" in dia., opened blaze to read T4NR, bears N42°E, 16.1 feet.

Found Spruce 12" in dia., with notch but no scribing visible, bears N59°W, 9.7 feet.

Description of monument and accessories established to perpetuate the original location of this corner:

Set 2½" x 30" galvanized pipe with brass cap marked: Set pipe 25" in the ground.

No rock in the area.



From which: A Tamarac 15" in dia. bears N46°E, 46.2 feet, scribed T4NR40ES30BT. A Fir 15" in dia. bears S63°E, 66.3 feet, scribed T4NR40ES31BT. A Fir 15" in dia. bears S70°W, 41.5 feet, scribed T4NR39ES36BT. A Tamarac 15" in dia. bears N78°W, 61.3 feet, scribed T4NR39ES25BT. Painted blazes red and 6" red band around. Placed 54-3s and 54-4s on BTs. Placed brass washer stamped PLS 1051 on foot blazes. Placed 54-2 and 54-4 on steel fence post 5' South of corner. Placed 54-5 on old NW BT. Placed 54-3 on NW BT. 54-3 was on other BTs. Placed 54-2 on steel fence post 5' West of corner.

**REGISTERED
PROFESSIONAL
LAND SURVEYOR**

Barry B. Barbour

OREGON
OCT. 17, 1975
BARRY B. BARBOUR
1051

I hereby certify that the above corner monument was reestablished as herein described.

Witnesses: David L. Landers
Dan T. Rowland

September 22, 1978

Office of... County Surveyor County of Union
State of Oregon hereby, certify that the within instrument was filed in this office
for record on the 20 day of November 1978

.....
COUNTY OFFICIAL

by

.....
DEPUTY,

UNION COUNTY SURVEYOR
Received _____
Date Filed _____
By _____
File No. <u>31-83 R</u>