

CERTIFIED RECORD OF LAND CORNER MONUMENTATION

History of original corner establishment:

Index: V-23

Quarter corner Sec. 25 & 36, T.4N., R.39E., W.M.

Original corner was set by Campbell in 1884.
 His record reads:
 Set a fir post 3' long, 3" square, 24" in the ground
 marked 1/4S on face.
 From which:
 A fir 18" in dia. bears S10°W 25 lks. marked 1/4S BT.
 A fir 6" in dia. bears N20°E 23 lks. marked 1/4S BT.
 In 1980, PLS 1097 remonumented this corner. His record

1	DIAGRAM	1
1		1
1	T4N R39E	1
1	25	1
1	1/4-----	1
1	36	1
1	1980	1
1	PLS 1097	1
1		1
1		1

reads:
 Found the BT southwest.

At the position described above, I set a 2 1/2" x 30" iron pipe 28" in
 the ground with a brass cap marked as shown:(see diagram)

From which I scribed BT's:

A fir 10" in diameter bears S59°W, 23.5' marked 1/4S BT.
 A fir 19" in diameter bears N15°E, 22.8' marked 1/4S BT.

Description of corner evidence found:

Found the iron pipe as described with brass cap stamped as shown in the
 diagram. From which:

A 26" dbh broken top Douglas Fir snag bears S7°40'W, 17.2' with scribe.
 A 22" dbh Douglas Fir bears N11°53'E, 23.0' with scribe.
 A 13" dbh Douglas Fir bears S57°34'W, 23.6' with scribe.

Description of monument and accessories I established to perpetuate the
 original location of this corner:

The bearings were based on the surveyed bearing between this corner and
 the corner 1/2 mile east as recorded by PLS 1097 in Union County
 Survey 31-80. I set the following new witness trees:


A 11" dbh Douglas Fir bears S44°52'E, 19.4' scribed 1/4 S36 BT;

A 9" dbh Engleman Spruce bears N53°59'W, 13.7' scribed 1/4 S25 BT.

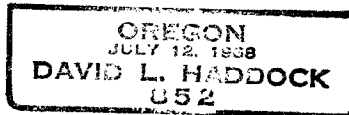
An aluminum washer stamped RLS 852 is nailed between the letters B and T
 on the new trees. All the BT's have LSM and BT signs attached.

Painted 6" red bands around all the trees and painted the
 scribe blazes red.

This work was done September 3, 1992.



David L. Haddock



Office of _____ County of _____
 State of _____. I hereby certify that the within instrument was filed
 in this office for record on the _____ day of _____, 19____.
 _____ by _____
 (COUNTY OFFICIAL) (DEPUTY)

Form R6-7100-57 (9/71)

UNION COUNTY SURVEYOR	
Date Received	<u>11/14/92</u>
Date Filed	<u>11/14/92</u>
By	<u><i>Hugh T. Blank</i></u>
File No.	<u>075-1992R</u>

CERTIFIED RECORD OF LAND CORNER MONUMENTATION

V-23

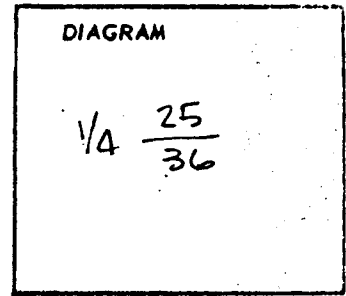
History of original corner establishment:

Corner established in 1884 by Frank W. Campbell under Contract No. 498.

40.00 ch. Set a fir post 3' long, 3" square, 24" in the ground marked $\frac{1}{4}$ S on North face.

From which:

A fir 18" in diameter bears S 10° W 25 lks. marked $\frac{1}{4}$ S BT.
A fir 6" in diam. bears N 20° E 23 lks. marked $\frac{1}{4}$ S BT.



Description of corner evidence found:

Found the BT Southwest.

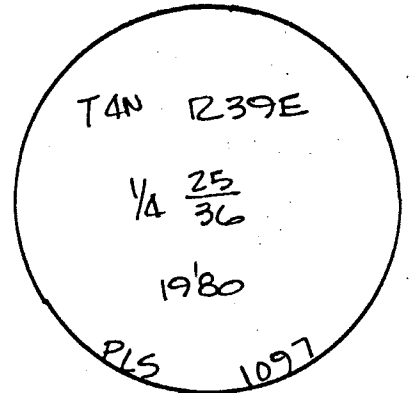
Description of monument and accessories I established to perpetuate the original location of this corner

At the position described above, I set a 2 1/2" x 30" iron pipe 28" in the ground with a brass cap marked as shown:

From which I scribed BTs:

A fir 10" in diameter bears S 59° W 23.5' marked $\frac{1}{4}$ S BT.
A fir 19" in diam. bears N 15° E 22.8' marked $\frac{1}{4}$ S BT.

I nailed a brass washer marked OPLS 1097 to BT blazes.
I set a steel fence post 5 feet West.
I painted a red band around BTs and face of scribe.
I used a steel tape and magnetic compass with 19° East variation and measured a horizontal distance to the center of the BTs.
This corner was set April 17, 1980. Witness by Patrick L. Murphy.
See map of survey.



REGISTERED PROFESSIONAL LAND SURVEYOR

James H. Buisman

OREGON
JULY 22, 1977
JAMES H. BUISMAN
1097

Office of *Surveyor* County of *Union*
State of *Oregon*, I hereby certify that the within instrument was filed in this office
for record on the *20* day of *May*, *1980*
James V. Kelly by *J. L. Lefler*
(COUNTY OFFICIAL) (DEPUTY)

UNION COUNTY SURVEYOR
Date Received _____
Date Filed _____
By _____
File No. 19-83 R