

CERTIFIED RECORD OF LAND CORNER MONUMENTATION

---

History of original corner establishment:

Index: V-17

Corner Sec. 26, 27, 34 & 35, T.4N., R.39E., W.M.

Original corner was set by Campbell in 1884.	1	DIAGRAM	1
His notes record:	1		1
Set a fir post 4' long 4" square 24 ins. in the ground	1	T4N R39E	1
for cor. to secs. 26, 27, 34 and 35, marked T4N S26 on	1	S27 1 S26	1
NE, R39E S35 on SE, S34 on SW, and S27 on NW face,	1	-----	1
with 1 notch on S. and 2 notches on E. edge;	1	S34 1 S35	1
from which: a spruce 13 ins. diam bears N70°E, 22 lks.	1	OR PLS 1051	1
dist. marked T4NR39ES26 BT. A maple 10 ins. diam.,	1	1979	1
bears S60°E, 19 lks. dist., marked T4NR39ES35 BT. A	1		1
tamarac 24 ins. diam., bears S80°W, 19 lks. dist.,	1		1
marked T4NR39ES34 BT. A spruce 8 ins. diam., bears N30°W, 23 lks. dist.			
marked T4NR39ES27 BT.			

In 1979, OR PLS 1051 remonumented this corner. His record reads:  
 Found 29" spruce, partially re-opened with distinct letter "2" showing.  
 Measured S30°E, 15.2 ft. No trace of wood post. Old rotten stump with  
 some trace of red paint bears N70°E about 14 ft. No trace of other BT's.  
 At the above described point set 2 1/2" x30" galvanized pipe and brass  
 cap marked:(see diagram) Set pipe 24" in the ground. No rock in the  
 area. From which:  
 A 15" tamarac bears N13°E, 69.5 ft. scribed T4NR39E S26 BT..  
 A 13" tamarac bears S37°E, 89.0 ft. scribed T4NR39E S35 BT.  
 A 17" tamarac bears N44°W, 63.7 ft. scribed T4NR39E S27 BT.

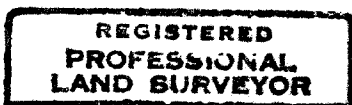
Description of corner evidence found:

Found the galvanized pipe with brass cap stamped as shown in the  
 diagram. From which:  
 A 29" dbh Spruce, dead and down, with visible scribe. A scribed 15" dbh  
 Tamarack stump in NE quadrant pushed out of ground near fireline.  
 A 15" dbh Tamarack bears S34°01'E, 89.1' with visible scribe.  
 A 16" dbh Tamarack stump 6' high bears N40°53'W, 63.7' with visible  
 scribe. A 19" dbh Tamarack bears S17°43'W, 49.8' with visible scribe.

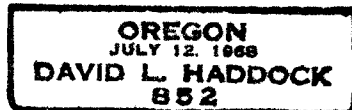
Description of monument and accessories I established to perpetuate the  
 original location of this corner:

The bearings were based on the surveyed bearing between this corner and  
 the corner 1/2 mile east as recorded by OPLS 644 in Union County  
 survey 51-1991. I set the following new witness trees:  
 A 9" dbh White Fir bears N27°27'W, 19.2' scribed T4N R39E S27 BT;  
 A 15" dbh Tamarack bears N85°49'E, 114.6' scribed T4N R39E S26 BT.  
 An aluminum washer stamped RLS 852 is nailed between the letters B and T  
 on the new trees. All the BT's have LSM and BT signs attached.  
 Painted 6" red bands around all the trees and painted the  
 scribe blazes red.

This work was done September 1, 1992.




*David L. Haddock*



Office of \_\_\_\_\_ County of \_\_\_\_\_  
 State of \_\_\_\_\_, I hereby certify that the within instrument was filed  
 in this office for record on the \_\_\_\_\_ day of \_\_\_\_\_, 19\_\_\_\_.  
 \_\_\_\_\_ by \_\_\_\_\_  
 ( COUNTY OFFICIAL ) ( DEPUTY )

Form R6-7100-57 (9/71)

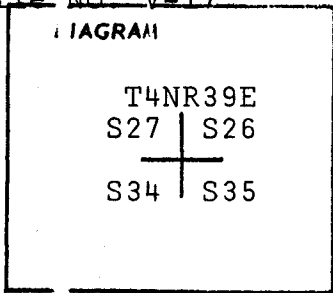


**CERTIFIED RECORD OF LAND CORNER MONUMENTATION**

History of original corner establishment:

Index File No. V-17

Corner was originally established by F. Campbell, under G.L.O. contract No. 498 in September, 1884. Surveyors General's notes state: "Set a fir post 4' long, 4 ins. square 24 ins. in the ground, for cor. to secs. 26, 27, 34 and 35, marked T4N S26 on NE, R39E S35 on SE, S34 on SW, and S27 on NW face, with 1 notch on S. and 2 notches on E. edge; from which: A spruce 13 ins. diam bears N70°E, 22 lks. dist. marked T4NR39ES26 BT. A maple 10 ins. diam., bears S60°E, 19 lks. dist., marked T4NR39ES35 BT. A tamarac 24 ins. diam., bears S80°W, 19 lks. dist., marked T4NR39ES34 BT. A spruce 8 ins. diam., bears N30°W, 23 lks. dist. marked T4NR39ES27 BT."

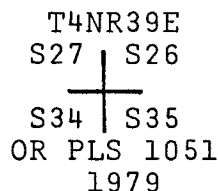


Description of corner evidence found:

Found 29" spruce, partially re-opened with distinct letter "2" showing. Measured S30°E, 15.2 ft. No trace of wood post. Old rotten stump with some red paint bears N70°E about 14 ft. No trace of other BTs.

Description of monument and accessories established to perpetuate the original location of this corner

At the above described point set 2 1/2" x 30" galvanized pipe and brass cap marked: Set pipe 24" in the ground. No rock in the area. From which: A 15" tamarac bears N13°E, 69.5 ft. scribed T4NR39E S26 BT. A 13" tamarac bears S37°E, 89.0 ft. scribed T4NR39E S35 BT. A 17" tamarac bears N44°W, 63.7 ft. scribed T4NR39E S27 BT. Placed 54-3s and brass washers stamped PLS 1051 on BTs. Old BT has 54-3. Painted blazes red and 6" red band around. Placed 54-5 on old BT. Placed 54-4 on steel fence post 5' East of corner.



**REGISTERED  
PROFESSIONAL  
LAND SURVEYOR**

*Barry B. Barbour*  
OREGON  
OCT. 17, 1975  
**BARRY B. BARBOUR**  
1051

I hereby certify that the above corner monument was reestablished as herein described.

Witnesses: David L. Landers  
Robert Stevens  
Ray McVey

July 13, 1979

Office of Union County Surveyor ..... County of Union .....  
State of Oregon ..... I hereby certify that the within instrument was filed in this office  
for record on the 24 day of July, 1979 .....  
..... by .....  
(COUNTY OFFICIAL) (DEPUTY)

**UNION COUNTY  
SURVEYOR**

---

Date Received \_\_\_\_\_

Date Filed \_\_\_\_\_

By \_\_\_\_\_

File No. 16-83 R