

CERTIFIED RECORD OF LAND CORNER MONUMENTATION

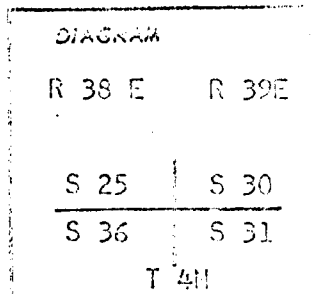
V-25

History of original corner establishment:

Corner established by George S. Perskin, under Contract No. 3074, dated September 19, 1878, page 35 of the Government Field Notes for Township 4 North, Range 38 East.

North on East boundary of Sec. 36.

20.00' set pine post 4" square marked on NE, SE, SW, and W faces.



- A fir 16" in diam. bears N 84° E 33 lks. T 4N R 39E S 30 BT
- A fir 15" in diam. bears S 38° E 64 lks. T 4N R 39E S 31 BT
- A fir 12" in diam. bears S 67° W 50 lks. T 4N R 38E S 36 BT
- A pine 11" in diam. bears N 61° W 11 lks. T 4N R 38E S. 25 BT

No record of subsequent remonumentation found in County Records.

Description of corner evidence found:

I found the rotted remains of a 4" square post about 6" down. The distances from remains of three BTs check within about 0.1' to .25'.

I found the remains of 31" fir stump N 84° E 22.00' (NE BT). Parts of the scribe are open and visible (R 39E S 30). I found the remains of 30" fir stump rotted S 36° E 42.30' (SE BT). Parts of the scribe are open and visible, but rotted. I found the remains of 29" fir down S 67° W 32.80' (SW BT). The scribe area had been open and the scribing destroyed.

I set monument described below at location of posts.

Description of monument and accessories I established to perpetuate the original location of this corner

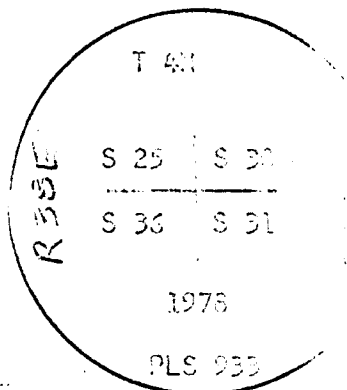
At the position described above, I set a 2 1/2" x 30" iron pipe 20" in ground with brass cap marked as shown.

From which I scribed new Bearing Trees:

- A fir 12" in diam. bears N 47° E 20.5' scribed T 4N R 39E S 30 BT.
- A fir 13" in diam. bears N 67° W 12.30' scribed T 4N R 38E S 25 BT.
- A fir 10" in diam. bears S 44° W 17.70' scribed T 4N R 38E S 36 BT.

I nailed a brass washer marked PLS 933 to the BT blazes. I set a steel post 3' East of corner with sigs 54-2 and 54-4. I painted a 6" red band around the tree with BT tags. The corner is 20' East of road and 300' Northeast of a cabin. I used steel tape and magnetic compass with 16° East variations and measured a horizontal distance to the center of BTs.

This corner set November 1, 1978. Witness by Patrick L. Murphy.



Office of.....County Surveyor..... County of.....Union.....
 State of.....OREGON....., I hereby certify that the within instrument was filed in this office
 for record on the day of.....
 by.....
 (COUNTY OFFICIAL)

UNION COUNTY SURVEYOR

Date Received _____

Date Filed _____

By _____

8-83 R

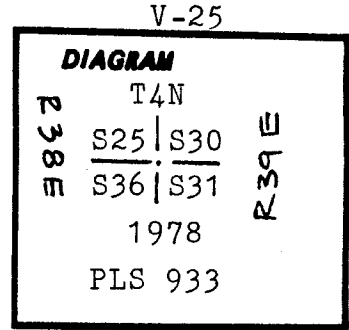
REGISTERED
 PROFESSIONAL
 LAND SURVEYOR

David H. Krumben

OREGON
 JULY 17, 1970
 DAVID H. KRUMBEIN
 933

History of original corner establishment:

Corner was originally established by George S. Pershin, U.S. Deputy Surveyor, under Contract No. 304, dated September 19, 1878. The original notes state that at the corner: Set pine post on N.W. slope for corner to Sections 25, 36, 30 and 31.
 A fir 16 in. diam. brs N84°E 33 lks dist.
 A fir 15 in. diam. brs S38°E 64 lks dist.
 A fir 12 in. diam. brs S67°W 50 lks dist.
 A pine 11 in. diam. brs N61°W 11 lks dist.



The corner was remonumented by Dave Krumbein, LS 933, in 1978. Krumbein's record states:

I found the rotted remains of a 4" square post about 6" down. The distances from the remains of three BTs check within about 0.1' to 0.25'. I found the remains of a 31" fir stump N84°E 22.00' (NE BT). Parts of the scribe are open and visible (R 39E S 30). I found..... Continued on Page 2

Description of corner evidence found:

2½" g.i.p. with 2½" brass cap, marked as shown in corner diagram, protruding 6" from the ground from which:
 A 12' high, 24" dia. white fir snag bears N84°E-23.6' with visible scribes (original bearing tree). A 24" rotten white fir stump bears S34½°E-42.2' with scribes rotted out (original bearing tree). A 24" rotted white fir stump bears S67°W-32.2' with blaze face visible (original bearing tree). A 14" white fir bears N67°W-12.3' with scribes visible on partly healed blaze (Krumbein bearing tree). A 13" white fir bears N50°E-20.5' with visible scribes on partly healed blaze (Krumbein bearing tree). A 13" white fir bears S44°W-17.7' with visible scribes on partly healed blaze (Krumbein bearing tree).

Description of monument and accessories established to perpetuate the original location of this corner:

Maintained corner monument by surrounding with a mound of earth. Marked one new bearing tree:

A 15" white fir bears S32°E-79.4' scribed T4N R39E S31 BT.

New bearing tree has a brass washer stamped PLS 1106 nailed to the face of blaze. Attached sign 54-3 and 54-9 and painted face of blaze and a 6" red band around each bearing tree. Set steel fence post South of corner and attached sign 54-2 and 54-9.

Compass declination 20° East.

I hereby certify that this corner monument was properly maintained to U.S.F.S. standards under my supervision on September 4, 1987.

UNION COUNTY SURVEYOR	
Date Received	<u>1-11-88</u>
Date Filed	<u>1-12-88</u>
By	<u>G. LANGLITZ, DEPUTY</u>
File No.	<u>49-88 R</u>

REGISTERED PROFESSIONAL LAND SURVEYOR

William R. Wells

OREGON JULY 22, 1977 WILLIAM R. WELLS 1106

(PAGE 1 OF 2)

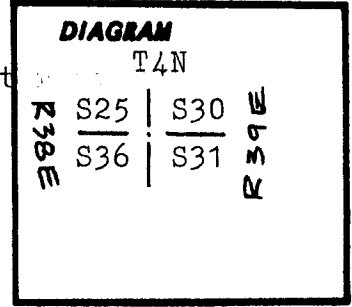
Office of... County Surveyor..... County of... Union.....
 State of... Oregon....., I hereby certify that the within instrument was filed in this office
 for record on the..... day of....., 19.....
 by
 (COUNTY OFFICIAL) (DEPUTY)

CERTIFIED RECORD OF LAND CORNER MONUMENTATION

V-25

History of original corner establishment:

the remains of a 30" fir stump rotted S36°E 42.30' (SE BT). Parts of the scribe are open and visible, but rotted. I found the remains of 29" fir down S67°W 32.80' (SW BT). The scribe area had been open and the scribing destroyed. I set monument described below at location of posts.



Krumbein's record further states:

At the position described above, I set a 2½"X30" iron pipe 26" in the ground with brass cap marked as shown. From which I scribed new Bearing Trees:

- A fir 12" in diam. bears N47°E 20.5' scribed T4N R39E S30 BT.
- A fir 13" in diam. bears N67°W 12.30' scribed T4N R38E S25 BT.
- A fir 10" in diam. bears S44°W 17.70' scribed T4N R38E S36 BT.

Description of corner evidence found:

Description of monument and accessories I established to perpetuate the original location of this corner:

UNION COUNTY SURVEYOR

Date Received _____

Date Filed _____

By _____

File No. 49-88R

REGISTERED
PROFESSIONAL
LAND SURVEYOR

William R. Wells

OREGON
JULY 22, 1977
WILLIAM R. WELLS
1106

(PAGE 2 OF 2)

Office of... County Surveyor County of... Union

State of... Oregon I hereby certify that the within instrument was filed in this office
for record on the..... day of....., 19.....

..... by

(COUNTY OFFICIAL) (DEPUTY)