


CERTIFIED RECORD OF LAND CORNER MONUMENTATION

J-9

Locality of original corner establishment:

Corner established by John W. Campbell under Contract No. 498, dated March 10, 1884, Page 78 and 79 of the Government Field Notes for T 4N R 39E



North between Secs. 16 and 17

30.00 feet a spruce 8" in diam. marked on all four sides of tree


- A pine 10" in diam. bears N 71° E 11 lks. marked T 4N R 39E S 9 BT
- A pine 10" in diam. bears S 58° E 15 lks. marked T 4N R 39E S 16 BT
- A fir 8" in diam. bears S 60° W 38 lks. marked T 4N R 39E S 17 BT
- A tamarack 12" in diam. bears N 40° W 19 lks. marked T 4N R 39E S 8 BT

No record of subsequent remonumentation found in County Records.

Description of corner evidence found:

- I found an 8" diam. spruce which is the corner.
- I found the 10" diam. pine N 71° E 11 lks. down.
- I found the stump of the 12" diam. tamarack N 40° W 19 lks.
- I found the stump of the 10" diam. pine S 58° E 15 lks.

I also found a 3" P.C. in concrete stamped as shown N 92° E 9.5 feet of the corner. It appears that this cap was set erroneously, as it is in good shape.



Description of monument and accessories I established to perpetuate the original location of this corner

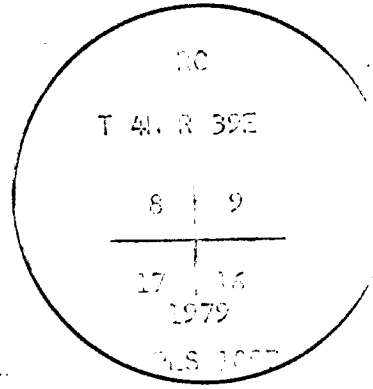
From the above described position, I scribed:

- A fir 8" in diam. bears N 35° W 7.6' scribed T 4N R 39E S 8 BT
- A fir 19" in diam. bears N 70° E 10.0' scribed T 4N R 39E S 9 BT
- A fir 18" in diam. bears S 33° E 24.2' scribed T 4N R 39E S 16 BT
- A fir 12" in diam. bears S 39° W 28.1' scribed T 4N R 39E S 17 BT

I also set a 2 1/2" x 30" iron pipe 24" in the ground S 26° E 1.5' with a brass cap stamped as shown.

I placed BT posters, warning signs, and brass washers on all four BTs and painted scribing red. I painted a 6" red ring around each BT. I set a fence post with warning poster 2' W of BC reference corner.

This corner set June 28, 1979. Witness by Patrick L. Murphy.



Office of _____ County Surveyor _____ County of _____ Union _____
 State of _____ Oregon _____, I hereby certify that the within instrument was filed in this office
 for record on the _____ day of _____
 _____ by _____ (DEPUTY)
 _____ (COUNTY OFFICIAL)

UNION COUNTY SURVEYOR

Date Received _____

Date Filed _____

By _____

File No. 10-83 R

REGISTERED
 PROFESSIONAL
 LAND SURVEYOR

Garnett Brinson

OREGON
 JULY 22 1979
 JAMES H. [unclear]