

CERTIFIED RECORD OF LAND CORNER MONUMENTATION

Z-21

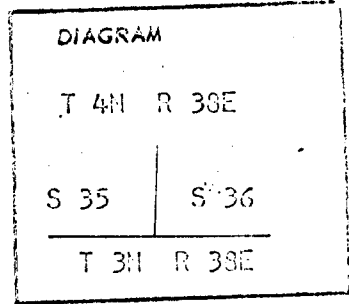
History of original corner establishment:

Corner established by John W. Kimbrell under Contract No. 700, dated February 9, 1899, page 5 of the Government Field Notes for Township 3 North, Range 38 East.

West.

Set stone 18" x 12" x 5"

- A fir 14" in diam. bears N 64° W 94 lks.
- A fir 40" in diam. bears N 21° E 209 lks.



No record of subsequent remonumentation found in County Records.

Description of corner evidence found:

I found a stump hole at both BT locations. In the immediate vicinity of NW stump hole, I found the previously described pieces with faint scribing. From the NW BT stump hole, I located the NE BT stump hole using bearings and distances. This particular area is void of trees except for the two as previously described, leaving little doubt that these were any other than the original BT locations.

Description of monument and accessories I established to perpetuate the original location of this corner

From the position described above, I set a 2 1/2" x 30" iron pipe 12" in ground with raised rock around the brass cap marked as shown;

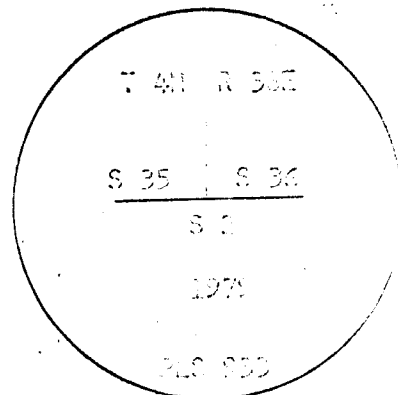
From which I scribed new Bearing Trees:

- A fir 20" in diam. bears N 9° E 164.0' scribed S 1/2 S 36 BT.
- No tree available in West or South.

I nailed a brass washer marked PLS 933 to BT blaze on trees. I set a steel post East 1.5' and North 2' with attention sign. I painted a red band around BTs and nailed BT poster and attention signs on BTs. I used steel tape and magnetic compass with 23° East declination and measured horizontal distances to center of BTs.

This corner set June 12, 1979. Witness by Judson L. Coppock and W. Keith Sands.

UNION COUNTY SURVEYOR	
Date Received	_____
Date Filed	_____
By	_____
File No.	5-83 R

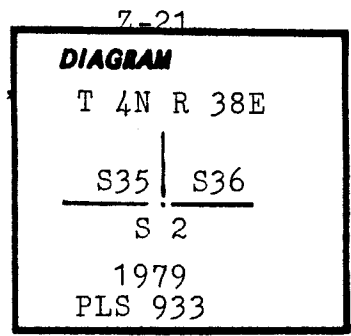


Office of _____ County Surveyor _____ County of _____ Union _____
 State of _____ Oregon _____, I hereby certify that the within Instrument was filed in this office
 for record on the _____ day of _____
 _____ by _____ (DEPUTY)
 (COUNTY OFFICIAL)

DAVID H. KROMBEIN
 1979

History of original corner establishment:

Corner was originally established by George S. Pershin, U.S. Deputy Surveyor, under Contract No. 304 dated September 19, 1878. The original notes state that at the corner: Set 18X12X5" basalt stone on SE face of spur for cor to Sec 35,36,1 and 2. A fir 14" di. brs N64°W 94 lks dist. A fir 8" di. brs N30°E 212 lks dist.



In 1903, John W. Kimbrell, U.S. Deputy Surveyor, under Contract No. 700, dated Feb. 9, 1899, visits the corner and changes it to refer to Sections 35 and 36 only as follows:

I proceed to the established corner of Secs 35 and 36 on the South boundary of T4N R38E which is a stone marked and witnessed as described by the Surveyor General. The bearing tree in Sec 36 has fallen down and decayed. I destroy all marks on it and mark a fir 40 ins diam bears N21°E 209 lks dist marked T4N R38E S36 BT. Continued on Page 2.....

Description of corner evidence found:

Found 2 1/2" g.i.p. with 2 1/2" brass cap, marked as shown in corner diagram, leaning over in a stone mound, from which:

A root hole bears N64°W-62.0'. The stump from the root hole, with axe marks and nail visible, have rolled down the hill to just South of the monument. The root hole and stump are from the original 14" fir bearing tree.

A 18" douglas fir bears N8°E-165.0' with scribes visible on partly healed blaze. (Krumbein bearing tree). The doug. fir has a dead top.

Description of monument and accessories established to perpetuate the original location of this corner:

Plumbed up corner monument and rebuilt the stone mound. Marked 2 new bearing trees:

- A 6" ponderosa pine bears N45°W-195.2' scribed T4N R38E S35 BT.
- A 31" white fir bears N10°E-149.4' scribed T4N R38E S36 BT.

New bearing trees have a brass washer stamped PLS 1106 nailed to face of blaze. Attached sign 54-3 and 54-9 and painted face of blaze and a 6" red band around each bearing tree. Set steel fence post North of corner and attached sign 54-2 and 54-9.

Compass declination 20° East.

I hereby certify that this corner monument was properly maintained to U.S.F.S. standards under my supervision on September 10, 1987.

UNION COUNTY SURVEYOR
Date Received 1-11-88
Date Filed 1-12-88
By G. LANGLITZ DEPUTY
File No. 51-88 R

REGISTERED PROFESSIONAL LAND SURVEYOR
William R. Wells
OREGON
JULY 22, 1977
WILLIAM R. WELLS
1106

(PAGE 1 OF 2)

Office of County Surveyor..... County of Union
State of Oregon..... I hereby certify that the within instrument was filed in this office for record on the..... day of....., 19.....
..... by

(COUNTY OFFICIAL)

(DEPUTY)

