

IN ERROR

CERTIFIED RECORD OF LAND CORNER REMONUMENTATION

X-21

Description of original corner establishment:

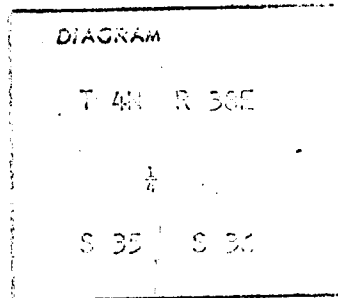
Corner established by Frank W. Campbell under Contract No. 455, dated April 12, 1935, page 2 of the Government Field Notes for Township 4 North, Range 38 East.

North between Secs. 35 and 36.

45.00' Set a post 3.5' by 3" square with stone marked 45 on face.

A sandcrack 18" in diam. bears S 47° E 20 lks. marked 1/4 S BT.

A fir 15" in diam. bears N 40° W 25 lks. marked 1/4 S BT.



No record of subsequent remonumentation found in County Records.

Description of corner evidence found:

Search of the area revealed negative results as to locating evidence of corner post or BT. It is assumed to be a lost corner, possibly due to logging operations.

Corner proportioned by single proportion between found NW and SW corner of Sec. 36.

UNION COUNTY SURVEYOR

Received _____

Filed _____

By _____

File No. **3-83 R**

Description of monument and accessories established to perpetuate the original location of this corner

At the proportioned location, I set a 2 1/2" x 30" iron pipe with a brass cap 3/4" in ground marked as shown;

From which I scribed:

A fir 25" in diam. bears S 26° W 29.4' scribed 1/4 S 35 BT.

A fir 17" in diam. bears W 18.7' scribed 1/4 S 35 BT.

I placed a BT poster, warning sign, and brass washer on both BTs. I painted the scribed red and a 6" red ring around each BT. I set a fence post with warning sign 1 1/2' W of brass cap. I used a steel tape and magnetic compass with 20° East declination measured horizontal distance to center of BTs.

This corner set June 14, 1979. Witness by Judson L. Coppock and W. Keith Sands.

REGISTERED PROFESSIONAL LAND SURVEYOR

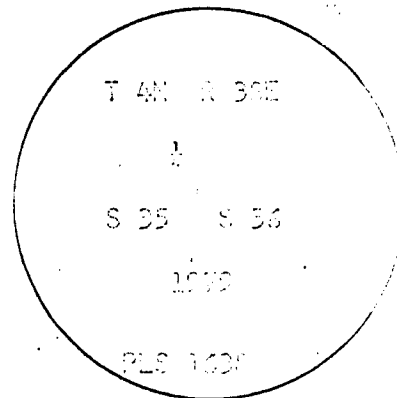
Jerry E. Hardy

OREGON

JULY 14, 1978

JERRY E. HARDY

1978



Office of _____ County Surveyor _____ County of _____ Union _____
 State of _____, I hereby certify that the within instrument was filed in this office
 for record on the _____ day of _____
 _____ by _____
 (COUNTY OFFICIAL) (DEPUTY)

CERTIFIED RECORD OF LAND CORNER MONUMENTATION

X - 21

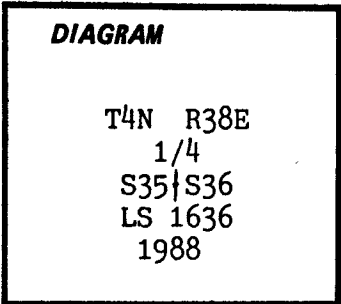
History of original corner establishment:

This corner was established by Frank W. Campbell under contract number 468, on September 16, 1883, as follows:

Set a post with a marked stone for the 1/4 corner for sections 35 and 36, marked 1/4 S on the west face, from which:

A tamarack 18" in diameter bears S 47°E, 20 links (13.2') marked 1/4 S BT.

A fir 18" in diameter bears N 40°W, 25 links (16.5') marked 1/4 S BT.



Description of corner evidence found:

The original 18" tamarack is now an 18" sawn western larch stump. I open the partly healed blaze and find fragmentary scribes and axe marks on the healed over portion of the decayed face. The stump bears S 45°E, 13.2 feet.

The original 18" fir is now a sawn and decayed white fir stump with scribes, "BT", visible on the face and in reverse on the overgrowth wood lying at the base of the stump. The stump bears N 30°W, 16.5 feet.

The original post and marked stone are gone, apparently destroyed by clearcut logging.

Description of monument and accessories | established to perpetuate the original location of this corner:

At record distance from the recovered bearing tree remnants, I set a 2 1/2" by 30" aluminum pipe, with a 2 1/2" aluminum cap attached, 28" into the ground with a small mound of stones around the pipe. I bury the head of a pulaski along the south side of the monument as a memorial. The cap is marked as shown in the diagram, above, from which:

The monument set by PLS 1638 in 1979 by proportionate measurement bears S 57°W, 53.0 feet.

And bearing trees established by PLS 1638 in 1979:

A 17" spruce with portions of scribing visible on nearly healed double blazes bears S 66° 30' W, 69.5 feet.

A 26" white fir scribed "1/4 S 36 BT" on double blazes bears S 47° 30' W, 79.6 feet. The blazes on this tree are quite high, so I blaze and scribe "BT" just above the ground. I nail a 3/4" brass washer, marked PLS 1636, flush with the new lower blaze between the scribed "B" and "T".

There are no trees to the east, as this area has been clearcut. A north-south road to cabins in section 36 is about 75 feet east of the corner.

I set a 6 foot steel fence post 4.0 feet north of the corner with attention and property boundary signs attached.

September 22, 1988. De: 19°E. Witness: William R. Wells, LS 1106.

Office of County Surveyor..... County of..... Union.....
State of Oregon....., I hereby certify that the within instrument was filed in this office
for record on the..... day of..... 19.....

UNION COUNTY SURVEYOR

(COUNTY OFFICIAL)

Date Received 10-3-88

Date Filed 10-17-88

By G. LANGRITZ, DEPUTY

File No. 144-88 R

REGISTERED PROFESSIONAL LAND SURVEYOR

Dennis L. Gaylord

OREGON
JULY 14 1975
DENNIS L. GAYLORD
1636

CERTIFIED RECORD OF LAND CORNER MONUMENTATION

T 4N, R 38E., W.M.

Corner Code No. X-21

Note: Monument marked as shown below

History of original corner establishment:

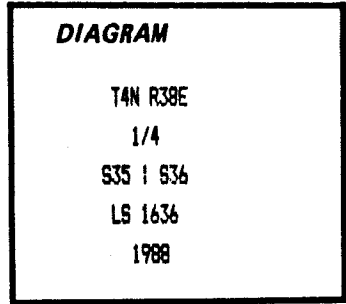
This corner was originally established by Frank W. Campbell under Contract No. 468, on September 16, 1883., as follows:

Set a post with marked stone for the 1/4 corner for sections 35 and 36, marked 1/4 S on the west face, from which:

A tamarack 18" in diameter bears S47°E 20 links (13.2'), marked 1/4 S BT.
A fir 18" in diameter bears N 40°W 25 links (16.5') marked 1/4 S BT.

The corner position was re-established in error by LS 1638 in 1979.

The recovered original corner was monumented by PLS 1636 in 1988. The record for this monumentation (144-80-R) states: The original 18" tamarack is now a 18" sawn western larch stump. I open the partly healed blaze and find fragmentary scribes and axe marks on the healed over portion of the decayed face. The stump bears S45°E 13.2 feet. The original 18" fir is now a sawn and decayed white fir stump with scribes "BT", visible on the face and in reverse on the overgrowth wood lying at the base of the stump. The stump bears N 30°W 16.5 feet. The original post and marked stone are gone, apparently destroyed by clearcut logging.



Corner No.
Compass Declination: 18.0'

Continued on page no. 2

Description of corner evidence found:

Found 2 1/2" aluminum pipe with 2 1/2" aluminum cap set flush in the ground and surrounded with a mound of earth. The monument and mound are in excellent condition. Cap is marked as shown in corner diagram.

From the recovered corner monument:

A 24" sawn western larch stump bears S 45° E 13.2' with part of face and fragmentary scribes visible (orig. bearing tree).
A 24" rotten white fir stump bears N 30° W 16.5' with reverse scribes visible near base of stump (orig. bearing tree).

And the bearing trees established by LS 1638 in 1979:

A 18" Englemann spruce bears S 64 1/2° W 70.4' with partly healed double blazes.
A 30" white fir bears S 45 1/2° W 78.0' with visible scribes on partly healed blazes.

Corner 1, Tract 061405, also being Corner 2, Tract 061407, bears S 57° 12' 50" W 53.0'.


Description of monument and accessories I established to perpetuate the original location of this corner:

The existing corner monument was further referenced as follows:

A 6' steel fence post with sign 54-9 attached bears North 3.8'.

There are no suitable bearing trees to the East so I set a reference monument at a bearing of N 27 1/2° E 13.9' from the corner. The reference monument is a 5/8" by 30" iron pin with 1 1/2" alum. cap marked as shown below. Set steel fence post by reference monument and attached sign 54-3.

Reference monument is marked:



Corner accessories were observed with a steel tape and Brunton pocket transit.

Witness:

Bill Quaempts

REGISTERED
PROFESSIONAL
LAND SURVEYOR

William R. Wells

OREGON
JULY 22, 1977
WILLIAM R. WELLS
1106

Office of..... County of.....

State of....., I hereby certify that the within instrument was filed in this office for record on the..... day of....., 19.....

..... by
(COUNTY OFFICIAL) (DEPUTY)

UNION COUNTY SURVEYOR	
Date Received	<u>7/8/91</u>
Date Filed	<u>7/13/91</u>
By	<u>Gregory T. Clark</u>
File No.	<u>1-1991 R</u>

CERTIFIED RECORD OF LAND CORNER MONUMENTATION

T 4N, R 38E., W.M.

Corner Code No. X-21
Note: Monument marked as shown below

History of original corner establishment:

Continued from page no. 1.

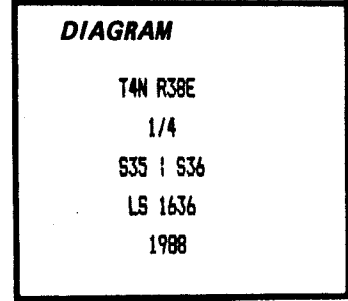
At the record distance from the recovered bearing tree remains, I set a 2 1/2" by 30" aluminum pipe, with a 2 1/2" aluminum cap attached, 28" into the ground with a small mound of stones around the pipe. I bury the head of a pulaski along the south side of the monument as a memorial. The cap is marked as shown in the diagram, above, from which:
The monument set by PLS 1638 in 1979 by proportionate measure bears S 57°W, 53.0 feet.

And bearing trees established by PLS 1638 in 1979:
A 17" spruce with portions of scribing visible on nearly healed double blazes bears S 66°30' W, 69.5 feet.
A 26" white fir scribed "1/4 S 36 BT" on double blazes bears S 47°30' W, 79.6 feet. The blazes on this tree are quite high, so I blaze and scribe "BT" just above the ground. I nail a 3/4" brass washer, marked PLS 1636, flush with the new lower blaze between the "B" and "I".

There are no trees to the east, as this area has been clearcut. A north-south road to cabins in section 36 is about 75 feet east of the corner. I set a 6" steel fence post 4.0 feet north of corner with attention sign attached.

NOTE: THIS IS ALSO CORNER 2, TRACT 061405 AND CORNER 3, TRACT 061407.

Description of corner evidence found:



Corner No.
Compass Declination: 18.0°

Description of monument and accessories I established to perpetuate the original location of this corner:

REGISTERED
PROFESSIONAL
LAND SURVEYOR

William R. Wells

OREGON
JULY 22, 1977
WILLIAM R. WELLS
1106

Office of..... County of.....
State of....., I hereby certify that the within instrument was filed in this office
for record on the..... day of....., 19.....

..... by
(COUNTY OFFICIAL) (DEPUTY)

UNION COUNTY SURVEYOR	
Date Received	<u>2/8/91</u>
Date Filed	<u>2/13/91</u>
By	<u>Walter T. Blotter</u>
File No.	<u>1-1991R</u>