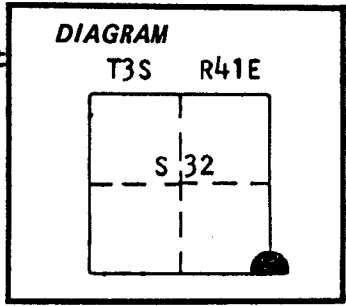


CERTIFIED RECORD OF LAND CORNER MONUMENTATION

History of original corner establishment:
Corner originally established by Alonzo Gesner under GLO contract number 683 dated June 7, 1898. Surveyor General record states:



Set a basalt stone 13"x10"x5" for closing corner to sections 32 and 33, from which:

- A Tamarack 10 inches in diameter bears N 56° E, 39 lks. dist.
- A Tamarack 28 inches in diameter bears N 55°30' W, 91 lks. dist.

No record of subsequent remonumentation found in county records.
Description of corner evidence found:
A stone 14"x11"x5" marked with 5 grooves on the East and 1 groove on the West and a CC marked on the North, firmly set 6 inches in the ground.
A 20 inch Tamarack bears N 55½° E, 39 lks, dead and down scribes visible.
(Note: record bearing is N 56° E)
A 22 inch Tamarack bears N 55½° W, 91 lks. dead and down with scribes visible.


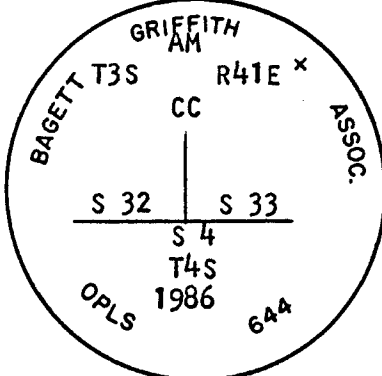
See map of survey number 29-86 filed in the office of the Union County Surveyor.
Description of monument and accessories I established to perpetuate the original location of this corner: At position determined by survey on the true Township Line, I set a 2½"x30" aluminum pipe with aluminum cap marked as shown, 26 inches in the ground and raised a mound of stone around the cap, From which:

- An 8 inch Lodgepole Pine bears N 48° E, 15.83 feet, marked CC S33 BT.
- An 8 inch Lodgepole Pine bears N 14° W, 25.85 feet, marked CC S32 BT.

NOTE; Original stone was S 0° 21'14" E, 5.60 feet from the amended monument.
Buried stone North of cap.

Set steel fence post approximately 5 feet East with a 54-9 sign attached.

Corner set: 8/14/86
Witness: Greg Blackman, Rick Robinson



Brass washer marked OPLS 644 nailed to BT blaze. Used steel tape and magnetic compass with 20° East declination. Distances to the BTs are to a 50d spike set in right side of tree when facing tree, unless otherwise stated.

Office of..... County of.....
State of....., I hereby certify that the within instrument was filed in this office for record on the..... day of....., 19.....

(COUNTY OFFICIAL) **UNION COUNTY SURVEYOR** (DEPUTY)

Date Received 10-20-86

Date Filed 10-27-86

By G. LANGLITZ DEPUTY

237-86 D

Form R6-7100-57 (9/71)

III-16

**UNION COUNTY
SURVEYOR**
**Dependent Resurvey of a Portion of the North Boundary,
T. 4 S., R. 41 E., Willamette Meridian, Oregon**

	FEET	
Date Received	3/8/13	
Date Filed	3/8/13	
By	<i>[Signature]</i>	DEPUTY
File No.	198-20132	

A lodgepole pine, 9 ins. diam., bears S. 5° W., 16.7 ft. dist., with scribe marks 4S R41E S5 at waist height and BT at base visible on open blazes.

Reset a metal fence post 5 ft. E. of cor.

Corner is located W., 100 ft. dist., from a dirt road, 11 ft. wide, bears N. 35° E. and S. 35° W.

From this corner, the closing cor. of secs 32 and 33, on the S. bdy. of T. 3 S., R. 41 E., established by Griffith in 1986, and is accepted as the corner, bears N. 89° 41' 52" E., 384.68 ft. dist.; monumented with an aluminum pipe, 2 1/2 ins. diam., firmly set, projecting 3 ins. above ground, with aluminum cap, 2 1/2 ins. diam., mkd.

AM
T 3 S R 41 E
CC
S 32 | S 33
S 4
T 4 S
1986

T3S 41209

From which bearing trees mkd. by Griffith

An uprooted pine, 8 ins. diam., bears N. 43 3/4° E., 15.3 ft. dist., with scribe marks CC S33 at waist height and BT at base visible on open blazes and with a nail and flasher mkd. OPLS 644.

An uprooted pine, 8 ins. diam., bears N. 14 3/4° W., 24.7 ft. dist., with scribe marks CC S32 at waist height and BT at base visible on open blazes and with a nail and flasher mkd. OPLS 644.

and bearing trees mkd. by person(s) unknown

A white fir, 6 ins. diam., bears N. 45 1/2° E., 37.3 ft. dist., with scribe marks X at breast height and BT at base visible on open blazes.

A lodgepole pine, 9 ins. diam., bears N. 37 1/2° W., 55.4 ft. dist., with scribe marks T3S R41E S32 CC BT visible on open blaze.

Remove the marks AM from cap and add the marks BLM 2008.

From this corner, the original closing cor. of secs 32 and 33, on the S. bdy. of T. 3 S., R. 41 E., perpetuated by Griffith in 1986, who found the original stone at this location and reported burying it alongside the aluminum pipe for the closing cor. of secs. 32 and 33, bears S. 0° 21' 14" E., 5.60 ft. dist.;

Dependent Resurvey of a Portion of the North Boundary,
T. 4 S., R. 41 E., Willamette Meridian, Oregon

FEET

monumented with a 60d nail, with flagging, firmly set, flush with surface of ground, from which the remains of original bearing trees

A rotted, burned tamarack stump, size indeterminate, bears N. 56° E., 25.7 ft. dist., no marks visible.

A rotted tamarack stump, 17 ins. diam., bears N. 55 1/2° W., 60.1 ft. dist., with dead and down log alongside, 15 ins. diam., with illegible scribe marks visible on one open blaze and BT visible on another open blaze.

At the corner point

Set an iron rod, 5/8 in. diam., 30 ins. in length, 30 ins. in the ground. Dispose of the 60d nail.

N. 89° 38' 42" W., on the N. bdy. of sec. 32.

2191.98

The 1/4 sec. cor. of sec. 32 only, on the S. bdy. of T. 3 S., R. 41 E., established by Griffith in 1986, and is accepted as the corner; monumented with an aluminum pipe, 2 1/2 ins. diam., firmly set, flush with surface of the ground, in collar of stone, with aluminum cap, 2 1/2 ins. diam., mkd.

T 3 S R 41 E
S 32
1/4
T 4 S
1986

from which the remains of a bearing tree mkd. by Griffith

A sawed fir stump, 18 ins. diam., bears N. 38 1/4° E., 51.3 ft. dist., with healed blazes at waist height and at base.

and a new bearing tree and bearing object

A fir, 5 ins. diam., bears N. 59 1/4° E., 82.9 ft. dist., mkd. X at breast height and BT at base.

A rock outcrop, 2 x 1 1/2 x 1 ft. high, bears N. 35° W., 73.0 ft. dist., mkd. XBO.

N. 89° 36' 36" W., beginning new measurement.

370

Dirt road, 12 ft. wide, bears N. 12° E. and S.

410

Dirt road, 12 ft. wide, bears S. 12° E. and N. 44° W.

UNION COUNTY
SURVEYOR

Date Received 3/8/13

Date Filed 3/8/13

By J. M. S. L. DEPUTY

File No. 198-2013R