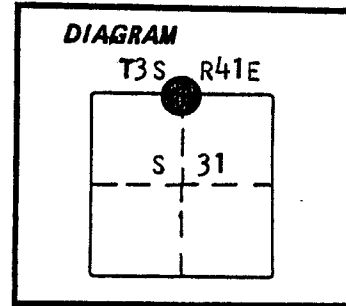


CERTIFIED RECORD OF LAND CORNER MONUMENTATION

History of original corner establishment:

Corner not established in original survey



Description of corner evidence found:

NONE

**UNION COUNTY SURVEYOR**

---

Date Received 10-20-86

Date Filed 10-27-86

By G. LANGRIZ, DEPUTY

File No. 234-86 R

See map of survey number 29-86 filed in the Union County Surveyor office.

Description of monument and accessories I established to perpetuate the

original location of this corner: At position determined by survey, I set a 2 1/2" x 30" aluminum pipe with aluminum cap marked as shown, 20 inches in the ground;

From which:

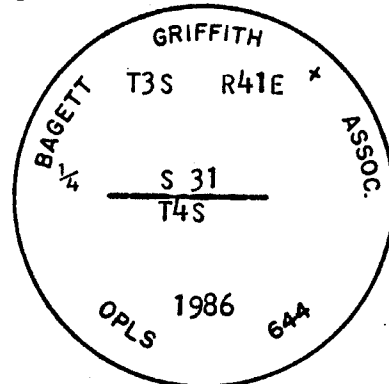
A 12 inch White Fir bears N 36° E, 35.42 feet, marked X BT.

A 10 inch White Fir bears N 40° W, 28.94 feet, marked 1/4 S31 BT.

Set a steel fence post approximately 5 feet East with a 54-9 sign attached.

Corner set: 8/26/86

Witness: Greg Blackman, Rick Robinson



REGISTERED PROFESSIONAL LAND SURVEYOR

*Handwritten signature of Duane I. Griffith*

OREGON  
JULY 10, 1964  
DUANE I. GRIFFITH  
644

Brass washer marked OPLS 644 nailed to BT blaze. Used steel tape and magnetic compass with 20° East declination. Distances to the BTs are to a 50d spike set in right side of tree when facing tree, unless otherwise stated.

Office of..... County of.....

State of....., I hereby certify that the within instrument was filed in this office

for record on the..... day of....., 19.....

..... by .....

(COUNTY OFFICIAL)

(DEPUTY)

**CERTIFIED RECORD OF LAND CORNER MONUMENTATION**

**History of original corner establishment:**

Corner originally established me on Union County survey number 29-86. My remonumentation record states:

At position determined by survey, I set a 2½"x30" aluminum pipe with aluminum cap marked as shown, (markings shown below) 20 inches in the ground, from which;

- A 12 inch White Fir bears N36°E, 35.42 feet, marked X BT
- A 10 inch White Fir bears N40°W, 28.94 feet, marked ¼ S31 BT

Corner set: 8/26/86  
 Witness: Greg Blackman, Rick Robinson

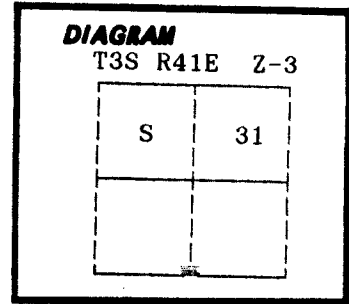
Set a steel fencepost approximately 5 feet East with a 54-9 sign attached

No record of subsequent monumentation found in Union County survey records.

**Description of corner evidence found:**

Found the corner monument and accessories as stated above.

Due to an error in placing the proportioned South ¼ corner of Section 31 on Union County Survey Number 29-86, I rebreak Section 31 and move the monument as per Union County Survey Number 24-88. The new ties to the accessories are shown below.



UNION COUNTY SURVEYOR	
Date Received	<u>8-9-88</u>
Date Filed	<u>8-24-88</u>
By	<u>G. LANGLITZ, DEPUTY</u>
File No.	<u>89-88 R</u>

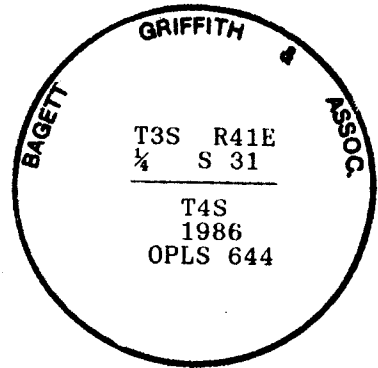
**Description of monument and accessories I established to perpetuate the**

**original location of this corner:** At position determined by Union County Survey Number 24-88, I reset the above described monument 20 inches in the ground, from which;

- New ties to the existing bearing trees:
- A 12 inch diameter White Fir bears N31°E, 36.56 feet marked X BT
  - A 10 inch diameter White Fir bears N36°W, 27.37 feet marked ¼ S31 BT

Raised a small mound of stone around monument.

I hereby certify that the above corner point was perpetuated as hereon described on July 22, 1988.



**REGISTERED PROFESSIONAL LAND SURVEYOR**

OREGON  
 JULY 10, 1964  
**DUANE I. GRIFFITH**  
 644

I used a steel tape and magnetic compass in the relocation of the existing accessories. I used 20° magnetic declination. The distances are to a 50d spike driven in the right side of the root crown.

Office of..... County of.....  
 State of....., I hereby certify that the within instrument was filed in this office for record on the..... day of....., 19.....  
 ..... by .....  
 (COUNTY OFFICIAL) (DEPUTY)