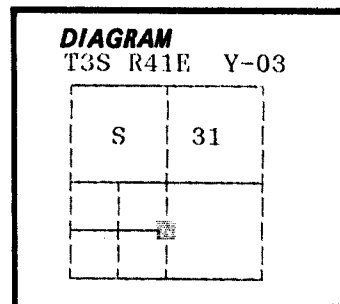


CERTIFIED RECORD OF LAND CORNER MONUMENTATION

History of original corner establishment:
Corner not previously established



No record of subsequent monumentation found in Union County survey records.

Description of corner evidence found:

Corner not previously established
See map of survey dated July, 1988

UNION COUNTY SURVEYOR	
Date Received	<u>9-9-88</u>
Date Filed	<u>9-15-88</u>
By	<u>G. LANGLITZ, DEPUTY</u>
File No.	<u>115-88 R</u>

Description of monument and accessories I established to perpetuate the

original location of this corner: At the position determined by survey, I set a 2½" x 30" aluminum pipe with aluminum cap marked as shown, 24 inches in the ground, from which;

New Bearing Trees;

A 11 inch diameter Western Larch bears N31°E, 26.70 feet marked CS1/16 S31 BT



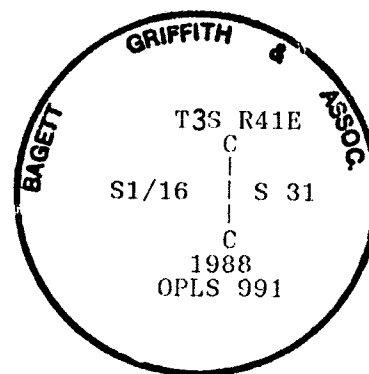
A 16 inch diameter Ponderosa Pine bears S78°E, 45.01 feet marked CS1/16 S31 BT

Raised a mound of stone around monument, 3 ft. base to top of cap.

Painted a 6 inch red band around BTs and attached bearing tree signs and land survey monument signs.

I hereby certify that the above corner point was perpetuated as hereon described on July 16, 1988.

Witness: Rick Robinson



I used a steel tape and magnetic compass in the establishment of new accessories. I used 20° magnetic declination. The distances are to a 50d spike driven in the right side of the root crown. I attached a brass washer marked OPLS 991 to the BT blaze.

Office of..... County of.....
 State of....., I hereby certify that the within instrument was filed in this office
 for record on the..... day of....., 19.....
 by
 (COUNTY OFFICIAL) (DEPUTY)