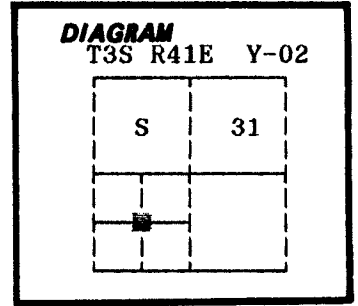


CERTIFIED RECORD OF LAND CORNER MONUMENTATION

History of original corner establishment:
Corner not previously established



No record of subsequent monumentation found in Union County survey records.

Description of corner evidence found:

NONE

See map of survey dated July, 1988.

UNION COUNTY SURVEYOR

Date Received 9-9-88

Date Filed 9-15-88

By G. LANGLITZ, DEPUTY

File No. 114-88 R

Description of monument and accessories I established to perpetuate the

original location of this corner: At position determined by survey, I set a 2½" x 30" aluminum pipe with aluminum cap marked as shown, 30 inches in the ground, from which:

New BTs:

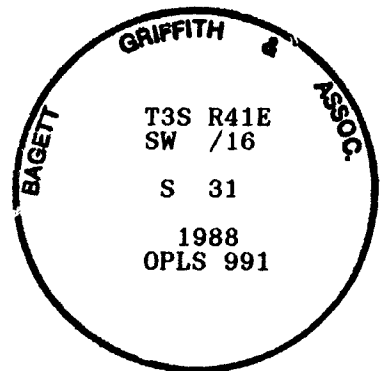
- An 11 inch diameter Western Larch bears N 16°E, 16.95 feet marked X BT.
- A 13 inch diameter Western Larch bears N 54°W, 31.40 feet marked SW 1/16 ,
- S 31 BT.

Corner falls in the remains of an old North South fence line.


Painted a 6 inch red band around all BTs and attached bearing tree tags and 54-9 signs on back.

I hereby certify that the above corner point was perpetuated as hereon described on July 6, 1988.

Witnesses: Greg Blackman, Jeff Petersen



Gregory T. Blackman



I used a steel tape and magnetic compass in the establishment of new accessories. I used 20° East magnetic declination and the distances are to a 50d spike driven in the right side of the root crown. I attached a brass washer marked OPLS 991 to the BT blaze.

Office of..... County of.....

State of....., I hereby certify that the within instrument was filed in this office for record on the..... day of....., 19.....

..... by
(COUNTY OFFICIAL) (DEPUTY)