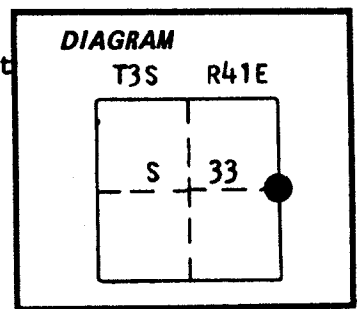


CERTIFIED RECORD OF LAND CORNER MONUMENTATION

History of original corner establishment:
Corner originally established by Alonzo Gesner under GLO contract number 683 dated June 7, 1898. Surveyor General record states:



Set basalt stone 20x8x5 for 1/4 sec cor from which;
A black pine 7 in diam bears N40°E 10 lks dist
A tamarack 16 in diam bears N47°30'W 25 lks dist

No record of subsequent monumentation found in county records
Description of corner evidence found:

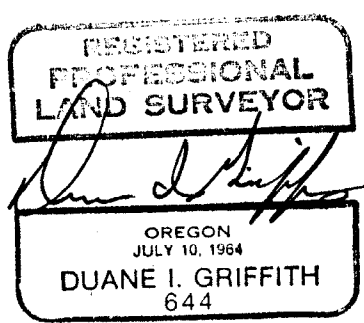
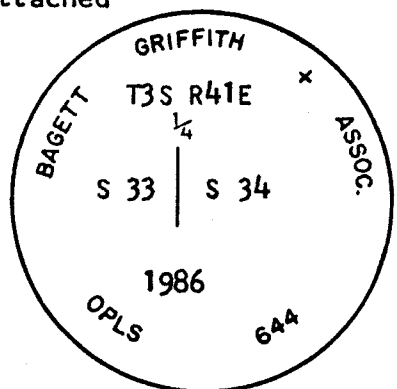
Found stone 19x9x5 inches marked 1/4 firmly set 10 inches in the ground
Found rotted remains of the Northeast BT N40E 10 lks lying loose on the ground, rotting with dim scribes visible
Found a 22" diameter Tamarack N47 1/2 W 14 lks live and vigorous with scribes visible

Description of monument and accessories established to perpetuate the original location of this corner: In place of the found stone, I set a 2 1/2'x30" aluminum pipe with aluminum cap marked as shown, 28 inches in the ground from which:

New BT
A 20 inch diameter Tamarack bears N73°E 29.91 feet marked 1/4 S 34 BT

Buried the original stone North and alongside of monument

Set steel fencepost approximately 5 feet North with 54-9 sign attached
Corner monumented June 18, 1986
Witnesses: Greg Blackman and Rick Robinson



Brass washer marked OPLS 644 nailed to BT blaze. Used steel tape and magnetic compass with 20° East declination. Distances to the BTs are to a 50d spike set in right side of tree when facing tree, unless otherwise stated.

Office of..... County of.....
State of....., I hereby certify that the within instrument was filed in this office for record on the..... day of....., 19.....

..... (COUNTY OFFICIAL) UNION COUNTY SURVEYOR (DEPUTY)

Form R6-7100-57 (9/71)

UNION COUNTY SURVEYOR
Date Received 7-28-86
Date Filed 8-19-86
By G. LANGLITZ DEPUTY
File No. 104-86 R

★ U.S. GOVERNMENT PRINTING OFFICE - 1983-793-276