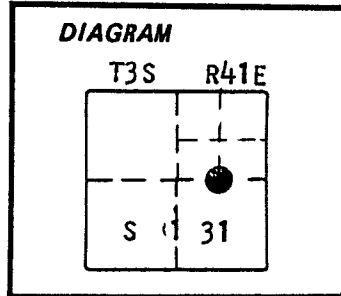


CERTIFIED RECORD OF LAND CORNER MONUMENTATION

History of original corner establishment:

Corner not established in original survey



Description of corner evidence found:

NONE

UNION COUNTY SURVEYOR

Date Received 10-20-86

Date Filed 10-27-86

By G. LANGRIZ DEPUTY

File No. 238-86 R

See map of survey number 30-86 filed in the office of the Union County Surveyor
 Description of monument and accessories established to perpetuate the original location of this corner: At position determined by survey, I set a 2 1/2"x30" aluminum pipe with aluminum cap marked as shown, 26 inches in the ground and raised a small mound of stone around the cap, from which:

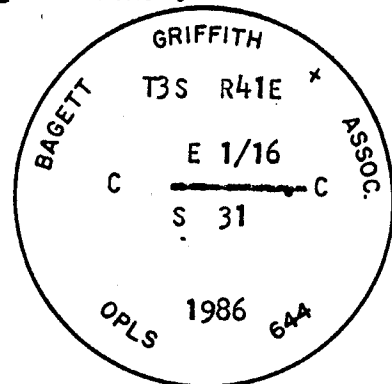
A 12 inch White Fir bears North, 4.11 feet, marked CE 1/16 S 31 BT.

A 12 inch Spruce Bears S 33° E, 20.02 feet, marked X BT.

Set a steel fence post approximately 5 feet West with a 54-9 sign attached.

Corner set: 9/11/86

Witness: Greg Blackman, Rick Robinson



REGISTERED PROFESSIONAL LAND SURVEYOR

OREGON
 JULY 10, 1964
 DUANE I. GRIFFITH
 644

Brass washer marked OPLS 644 nailed to BT blaze. Used steel tape and magnetic compass with 20° East declination. Distances to the BTs are to a 50d spike set in right side of tree when facing tree, unless otherwise stated.

Office of..... County of.....
 State of....., I hereby certify that the within instrument was filed in this office for record on the..... day of....., 19.....
 by
 (COUNTY OFFICIAL) (DEPUTY)

CERTIFIED RECORD OF LAND CORNER MONUMENTATION

History of original corner establishment:

Corner originally established me on Union County survey number 30-86. My remonumentation record states:

At position determined by survey, I set a 2½"x30" aluminum pipe with aluminum cap marked as shown, (markings shown below) 26 inches in the ground, and raised a small mound of stone around the cap, from which;

A 12 inch White Fir bears North, 4.11 feet, marked CE1/16 S31 BT
 A 12 inch Spruce bears S33°E, 20.02 feet, marked X BT

Corner set: 9/11/86
 Witness: Greg Blackman, Rick Robinson

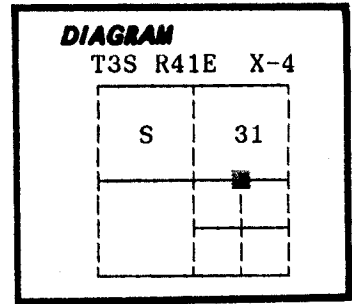
Set a steel fencepost approximately 5 feet West with a 54-9 sign attached

No record of subsequent monumentation found in Union County survey records.

Description of corner evidence found:

Found the corner monument and accessories as stated above.

Due to an error in placing the proportioned South ¼ corner of Section 31 on Union County Survey Number 29-86, I rebreak Section 31 and move the monument as per Union County Survey Number 24-88. The new ties to the accessories are shown below.



UNION COUNTY SURVEYOR	
Data Received	<u>8-9-88</u>
Date Filed	<u>8-24-88</u>
By	<u>G. LANGRISH, DEPT</u>
File No.	<u>93-88R</u>

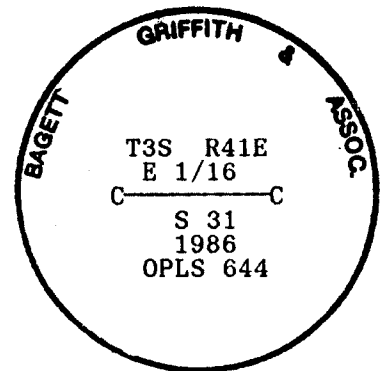
Description of monument and accessories I established to perpetuate the

original location of this corner: At position determined by Union County Survey Number 24-88, I reset the above described monument 26 inches in the ground, from which;

New ties to the existing bearing trees:
 A 12 inch diameter White Fir bears N8°E, 4.26 feet marked CE1/16 S31 BT
 A 12 inch diameter Spruce bears S34°E, 20.40 feet marked X BT

Raised a small mound of stone around monument.

I hereby certify that the above corner point was perpetuated as hereon described on July 22, 1988.



**REGISTERED
 PROFESSIONAL
 LAND SURVEYOR**

[Signature]
 OREGON
 JULY 10, 1964
DUANE I. GRIFFITH
 644

I used a steel tape and magnetic compass in the relocation of the existing accessories. I used 20° magnetic declination. The distances are to a 50d spike driven in the right side of the root crown.

Office of..... County of.....
 State of..... I hereby certify that the within instrument was filed in this office
 for record on the..... day of....., 19.....
 by
 (COUNTY OFFICIAL) (DEPUTY)