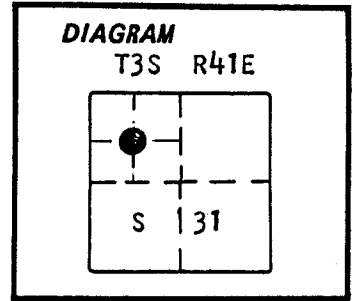


CERTIFIED RECORD OF LAND CORNER MONUMENTATION

History of original corner establishment:

Corner not established in original survey



Description of corner evidence found:

NONE

UNION COUNTY SURVEYOR

Date Received 10-20-86

Date Filed 10-27-86

By G. LANGLITZ DEPUTY

File No. 240-86 R

See map of survey number 30-86 filed in the office of the Union County Surveyor
Description of monument and accessories established to perpetuate the

original location of this corner: At position determined by survey, I set a 2 1/2" x 30" aluminum pipe with aluminum cap marked as shown, 28 inches in the ground and raised a small mound of stone around the cap, from which:

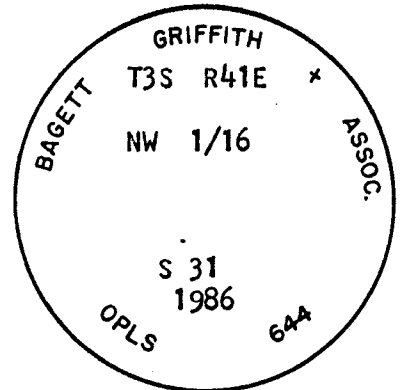
An 8 inch White Fir bears N 81° E, 30.41 feet, marked NW 1/16 S31 BT.

An 8 inch White Fir bears S 39° W, 15.19 feet, marked X BT.

Corner set : 9/11/86

Witness: Greg Blackman, Rick Robinson

Set a steel fence post approximately 5 feet South with a 54-9 sign attached.



REGISTERED
PROFESSIONAL
LAND SURVEYOR

OREGON
JULY 10, 1968
DUANE I. GRIFFITH
644

Brass washer marked OPLS 644 nailed to BT blaze. Used steel tape and magnetic compass with 20° East declination. Distances to the BTs are to a 50d spike set in right side of tree when facing tree, unless otherwise stated.

Office of..... County of.....

State of....., I hereby certify that the within instrument was filed in this office

for record on the..... day of....., 19.....

..... by

(COUNTY OFFICIAL)

(DEPUTY)

CERTIFIED RECORD OF LAND CORNER MONUMENTATION

History of original corner establishment:

Corner originally established me on Union County survey number 30-86. My remonumentation record states:

At position determined by survey, I set a 2½"x30" aluminum pipe with aluminum cap marked as shown, (markings shown below) 28 inches in the ground and raised a small mound of stone around the cap, from which;

An 8 inch White Fir bears N81°E, 30.41 feet, marked NW1/16 S31 BT
An 8 inch White Fir bears S39°W, 15.19 feet, marked X BT

Corner set: 9/11/86

Witness: Greg Blackman, Rick Robinson

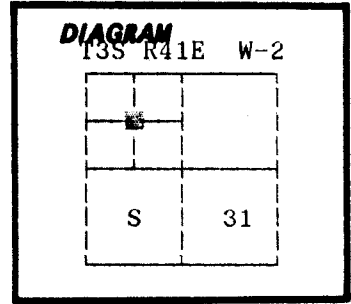
Set a steel fencepost approximately 5 feet South with a 54-9 sign attached

No record of subsequent monumentation found in Union County survey records.

Description of corner evidence found:

Found the corner monument and accessories as stated above.

Due to an error in placing the proportioned South ¼ corner of Section 31 on Union County Survey Number 29-86, I rebreak Section 31 and move the monument as per Union County Survey Number 24-88. The new ties to the accessories are shown below.



UNION COUNTY SURVEYOR

Date Received 8-9-88

Date Filed 8-24-88

By G. LANGLITZ, Deputy

File No. 88-88R

Description of monument and accessories I established to perpetuate the

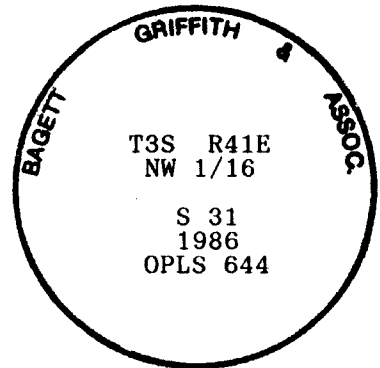
original location of this corner: At position determined by Union County Survey Number 24-88, I reset the above described monument 28 inches in the ground, from which;

New ties to the existing bearing trees:

A 8 inch diameter White Fir bears N81°E, 30.50 feet marked NW1/16 S31 BT
A 8 inch diameter White Fir bears S39°W, 15.15 feet marked X BT

Raised a small mound of stone around monument.

I hereby certify that the above corner point was perpetuated as hereon described on July 22, 1988.



I used a steel tape and magnetic compass in the relocation of the existing accessories. I used 20° magnetic declination. The distances are to a 50d spike driven in the right side of the root crown.

Office of..... County of.....
State of....., I hereby certify that the within instrument was filed in this office
for record on the..... day of....., 19.....
..... by
(COUNTY OFFICIAL) (DEPUTY)