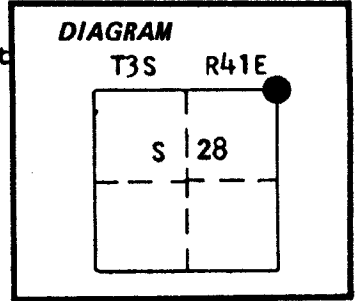


CERTIFIED RECORD OF LAND CORNER MONUMENTATION

History of original corner establishment:
Corner originally established by Alonzo Gesner under GLO contract number 683 dated June 7, 1898. Surveyor General record states:



Set basalt stone 16x16x5 ins for cor to secs 21,22,27 and 28 from which;

- A fir 28 in diam bears N77°30'E 49 lks dist
- A fir 28 in diam bears S31°E 97 lks dist
- A fir 22 in diam bears S41°W 76 lks dist
- A fir 28 in diam bears N42°15'W 144 lks dist

No record of subsequent monumentation found in county records
Description of corner evidence found:

Found a stone 14x12x6 inches marked with 3 and 2 grooves firmly set in mound of stone

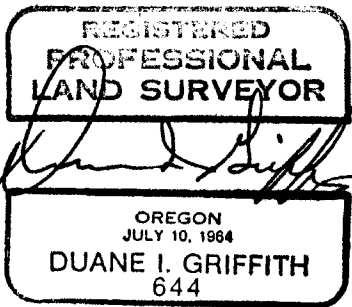
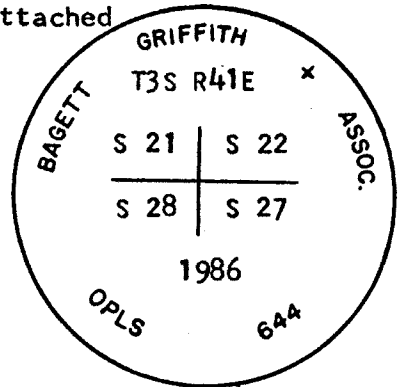
- Found a 42" diameter White Fir snag N77½°E 49 lks with blazes visible
- Found a 46" White Fir S31°E 60 ft. (record 97 lks) live and vigorous with scribes visible
- Found a 33" diameter Red Fir S41°W 45.5 feet (record 76 lks) live and vigorous with blaze
- Found a 36" diameter White fir stump N42¼°W 144 lks dist with BT blaze evident

Description of monument and accessories | established to perpetuate the original location of this corner: In place of stone, I set a 2½"x30" aluminum pipe with aluminum cap marked as shown 20 inches in the ground with mound of stone 3 ft. base to top of cap from which:

- New BTs
- A 13 inch diameter White Fir bears N57°E 11.50 feet marked T3S R41E S22 BT
- A 14 inch diameter Red Fir bears N55°W 11.53 feet marked T3S R41E S21 BT
- Buried the original stone South and alongside of monument

Set steel fencepost approximately 5 feet North with 54-9 sign attached

Corner monumented June 18, 1986
Witnesses: Greg Blackman and Rick Robinson



Brass washer marked OPLS 644 nailed to BT blaze. Used steel tape and magnetic compass with 20° East declination. Distances to the BTs are to a 50d spike set in right side of tree when facing tree, unless otherwise stated.

Office of..... County of.....
State of....., I hereby certify that the within instrument was filed in this office for record on the..... day of..... 19.....

(COUNTY OFFICIAL) **UNION COUNTY SURVEYOR** (DEPUTY)

Form R6-7100-57 (9/71)

Date Received 7-28-86
 Date Filed 8-19-86
 By G. J. ANGLITZ, Deputy
 File No. 103-86-R

☆ U.S. GOVERNMENT PRINTING OFFICE - 1983-793-276