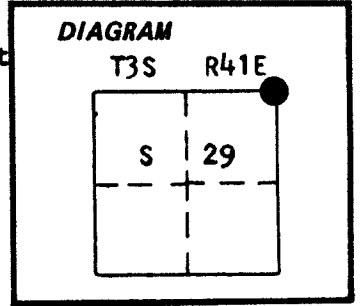


CERTIFIED RECORD OF LAND CORNER MONUMENTATION

History of original corner establishment:  
Corner originally established by Alonzo Gesner under GLO contract number 683 dated June 7, 1898. Surveyor General record states:



Set basalt stone 16x15x8 ins for cor to secs 20,21,28 and 29 from which:

- A red fir 30 in diam bears N53°E 32 lks dist
- A white fir 30 in diam bears S19°E 63 lks dist
- A spruce 24 in diam bears S55°15'W 59 lks dist
- A black pine 22 in diam bears N53°W 69 lks dist

No record of subsequent monumentation found in county records  
Description of corner evidence found:

- Found a 50" diameter Red Fir N53E 32 lks, blaze evident, live and vigorous
- Found a 35" diameter Spruce S55½W 59 lks, blaze and scribes visible live and vigorous
- Found a rotted fir stump S19E 63 lks
- Found a stump hole N53W 69 lks with rotted remains of the tree nearby

NOTE: The original distances are slope distances measured to the face of the blaze

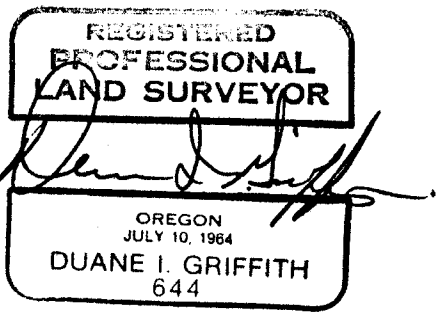
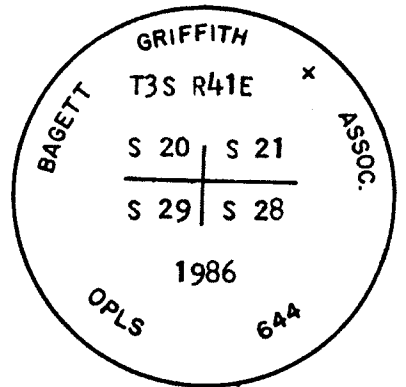
Found stone 16x15x8 loose on the ground S30E approximately 15 feet from mound of stone

Description of monument and accessories I established to perpetuate the original location of this corner: At record bearing and record distance (on the slope) & in mound, I set a 2½"x30" aluminum pipe with aluminum cap marked as shown, 28 inches in the ground from which:

- New BTs
- A 15 inch diameter Spruce bears S7°E 17.74 feet marked T3S R41E S28 BT
  - A 33 inch diameter Spruce bears N66°W 15.59 feet marked T3S R41E S20 BT

- Raised mound of stone around monument 3 ft. base to top of cap
- Buried stone South and alongside of monument
- Set steel fencepost approximately 5 feet North with 54-9 sign

Corner monumented June 17, 1986  
Witnesses: Greg Blackman and Rick Robinson



Brass washer marked OPLS 644 nailed to BT blaze. Used steel tape and magnetic compass with 20° East declination. Distances to the BTs are to a 50d spike set in right side of tree when facing tree, unless otherwise stated.

Office of..... County of.....  
State of....., I hereby certify that the within instrument was filed in this office for record on the..... day of....., 19.....

(COUNTY OFFICIAL) **UNION COUNTY SURVEYOR** (DEPUTY)

Form R6-7100-57 (9/71)

Date Received 7-28-86  
 Date Filed 8-19-86  
 By G. LANGLITZ DEPUTY  
 File No. 102-86 R

☆U.S. GOVERNMENT PRINTING OFFICE - 1983-793-276