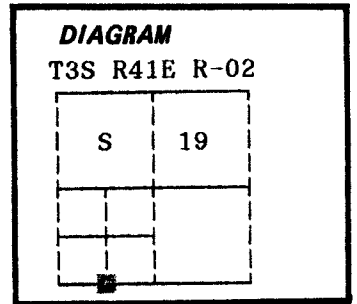


CERTIFIED RECORD OF LAND CORNER MONUMENTATION

History of original corner establishment:

Corner not previously established



No record of subsequent monumentation found in Union County survey records.

Description of corner evidence found:

Corner not previously established.

See map of survey dated August, 1988.

UNION COUNTY SURVEYOR

Date Received 9-15-88

Date Filed 9-15-88

By G. LANGLITZ, DEPUTY

File No. 128-88R

Description of monument and accessories I established to perpetuate the original location of this corner:

At the position determined by survey, I set a 2½" x 30" aluminum pipe with aluminum cap marked as shown, 28 inches in the ground, from which:

New BTs:

- A 24 inch diameter Spruce bears S17°E, 16.07 feet marked W1/16 S30 BT
- A 24 inch diameter White Fir bears N36°W, 34.79 feet marked W1/16 S19 BT


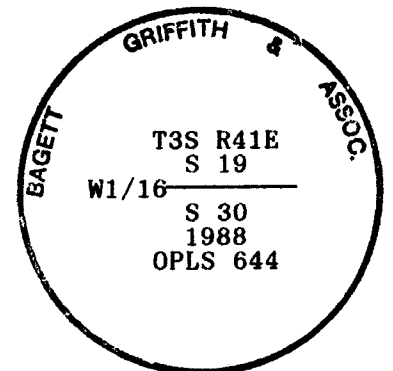
Raised a mound of stone around monument, 3 ft. base to top of cap.

Painted a 6 inch red band around all BTs and attached 54-3 and 54-9 signs.

Set a steel fencepost approximately 5 feet North with 54-9 and 54-2 signs attached.

I hereby certify that the above corner point was perpetuated as hereon described on August 8, 1988.

Witness: Greg Blackman



I used a steel tape and magnetic compass in the establishment of new accessories. I used 18° East magnetic declination and the distances are to a 50d spike driven in the right side of the root crown. I attached a brass washer marked OPLS 644 to the BT blaze.

Office of..... County of.....

State of....., I hereby certify that the within instrument was filed in this office for record on the..... day of....., 19....

..... by
(COUNTY OFFICIAL) (DEPUTY)