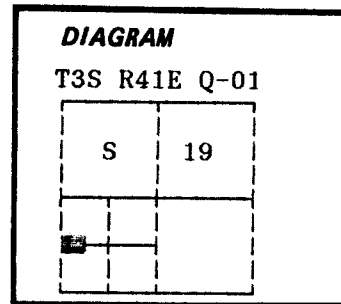


CERTIFIED RECORD OF LAND CORNER MONUMENTATION

History of original corner establishment:

Corner not previously established



No record of subsequent monumentation found in Union County survey records.

Description of corner evidence found:

Corner not previously established.

See map of survey dated August, 1988.

| UNION COUNTY SURVEYOR |                            |
|-----------------------|----------------------------|
| Date Received         | <u>9-15-88</u>             |
| Date Filed            | <u>9-15-88</u>             |
| By                    | <u>G. LANGLITZ, DEPUTY</u> |
| File No.              | <u>126-88 R</u>            |

Description of monument and accessories I established to perpetuate the original location of this corner:

At the position determined by survey, I set a 2½" x 30" aluminum pipe with aluminum cap marked as shown, 26 inches in the ground, from which:

New BTs:

A 18 inch diameter Douglas Fir bears N67°E, 21.59 feet marked S1/16 S19 BT

A 35 inch diameter Ponderosa Pine bears S69°E, 46.76 feet marked S1/16 S19 BT


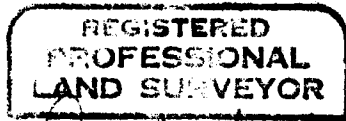
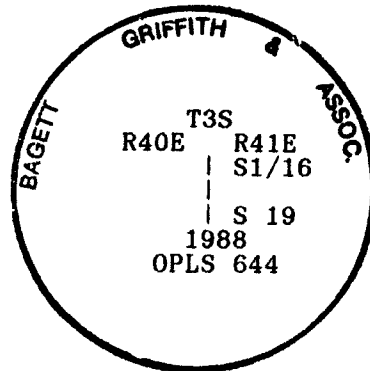
Raised a mound of stone around monument, 3 ft. base to top of cap.

Painted a 6 inch red band around all BTs and attached 54-3 and 54-9 signs.

Set a steel fencepost approximately 5 feet North with 54-9 and 54-2 signs attached.

I hereby certify that the above corner point was perpetuated as hereon described on August 5, 1988.

Witnesses: Rick Robinson and Jeff Petersen



I used a steel tape and magnetic compass in the establishment of new accessories. I used 18° East magnetic declination and the distances are to a 50d spike driven in the right side of the root crown. I attached a brass washer marked OPLS 644 to the BT blaze.

Office of..... County of.....

State of....., I hereby certify that the within instrument was filed in this office for record on the..... day of....., 19.....

..... by .....  
(COUNTY OFFICIAL) (DEPUTY)