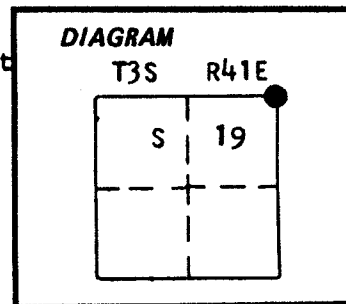


CERTIFIED RECORD OF LAND CORNER MONUMENTATION

History of original corner establishment:

Corner originally established by Alonzo Gesner under GLO contract number 683 dated June 7, 1898. Surveyor General record states: Set basalt stone 22x14x5 ins for cor to secs 17,18,19 and 20 from which;



- A fir 16 in diam bears N54¹/₂°E 51 lks dist
- A Noble Fir 22 in diam bears S50°E 13 lks dist
- A Yellow Pine 28 in diam bears S78¹/₂°W 98 lks dist
- A Red Fir 20 in diam bears N20¹/₂°W 36 lks dist

No record of subsequent monumentation found in county records

Description of corner evidence found:

Found a stone 22x12x4 inches marked with 5 grooves on the East and 3 grooves on the South buried 14 inches in the ground

- Found rotted remains of fir N54¹/₂°E 51 lks with blaze and scribe visible
- Found 28 inch diameter white fir snag S50°E 13 lks dist with blaze evident
- Found a P.Pine stump S78¹/₂°W 98 lks dist cut below BT blaze

Description of monument and accessories I established to perpetuate the

original location of this corner: In place of stone I set a 2¹/₂'x30" aluminum pipe with aluminum cap marked as shown 28 inches in the ground with small mound of stone from which;

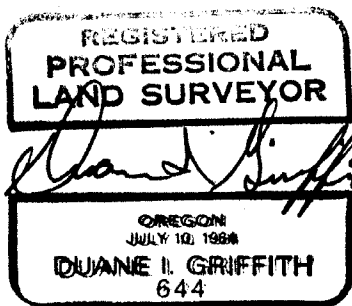
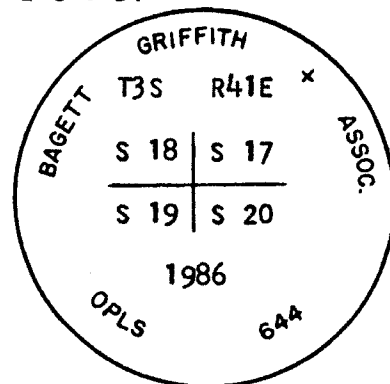
New BTs

- A 8 inch diameter Tamarack bears N80°E 82.18 feet marked T3S R41E S17 BT
- A 16 inch diameter P.Pine bears S17°E 25.42 feet marked T3S R41E S20 BT
- A 12 inch diameter Red Fir bears S56°W 32.82 feet marked T3S R41E S19 BT
- A 14 inch diameter Red Fir bears N63°W 25.44 feet marked T3S R41E S18 BT

Buried the original stone North and alongside of monument
Set steel fencepost approximately 5 feet North with 54-9 sign

Corner remonumented June 17, 1986

Witnesses: Greg Blackman and Rick Robinson



Brass washer marked OPLS 644 nailed to BT blaze. Used steel tape and magnetic compass with 20° East declination. Distances to the BTs are to a 50d spike set in right side of tree when facing tree, unless otherwise stated.

Office of..... County of.....
State of....., I hereby certify that the within instrument was filed in this office for record on the..... day of..... 19.....

(COUNTY OFFICIAL) **UNION COUNTY SURVEYOR** (DEPUTY)

Form R6-7100-57 (9/71)

Date Received 7-28-86
Date Filed 8-19-86
By G. LANGLIT, DEPUTY
File No. 99-86 R

☆ U.S. GOVERNMENT PRINTING OFFICE - 1983-793-276