

CERTIFIED RECORD OF LAND CORNER MONUMENTATION

History of original corner establishment:

Corner originally established by W. B. Barr, Surveyor general notes do not record the contract number or the contract date, however the date of the oaths was July 8, 1880. Surveyor General Record states:

1/4 corner being a 1 1/4 inch diameter Fir, marked 1/4 S on the West and 1/4 s on the East, from which :

A Fir 20 diameter bears East 20 lks, dist, marked 1/4 S 31 BT.

A Fir 4 inches diameter bears N 10 W, 5 Lks dist, marked 1/4 S 36 BT.

The west line of 36 was retraced by Alonzo Gesner under contract no 683, dated June 7 1898. He found no 1/4 corner and found the line to be excessive, he therefor set his own 1/4 section corner pertaining to section 31 only.

Description of corner evidence found:

None

No record of subsequent remonumentation found in county records.

See map of survey dated September 1985, filed in the office of the Union County Surveyor
Description of monument and accessories I established to perpetuate the

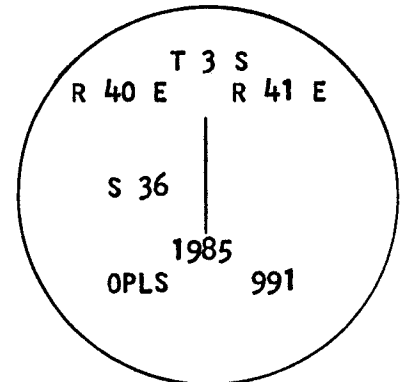
original location of this corner: At proportionate position, I set a 2 1/2 inch x 30 inch aluminum pipe with aluminum cap marked as shown 26 inches in the ground.
From which:

An 8 inch Tamarack bears S 65 W 20.86 feet marked 1/4 S 36 BT, on a single blaze.

An 11 inch Tamarack bears N 7 W, 32.14 feet, marked X BT, on a single blaze.

Corner set September 24, 1985.
Witness: Rick Robinson, Stratton French.

Set a steel fence post North approximately 5 feet with 54-4 sign attached.



I used a steel tape and magnetic compass in the establishment of these accessories. I used 20° East magnetic declination and the distances are to a 50d spike driven in the approximate center of the tree. I set a brass washer marked OPLS 991 at the BT on the blaze. I painted a 6 inch red band around all BTs and attached 54-3 and 54-4 signs.

PROFESSIONAL
LAND SURVEYOR

Gregory T. Blackman

OREGON
JULY 13, 1973
GREGORY T. BLACKMAN
991

Office of..... County of.....

State of....., I hereby certify that the within instrument was filed in this office

for record on the..... day of....., 19.....

..... by

(COUNTY OFFICIAL)

(DEPUTY)

UNION COUNTY
SURVEYOR

Date Received 9-30-85

Date Filed 10-1-85

By G. LANGLITZ DEPUTY

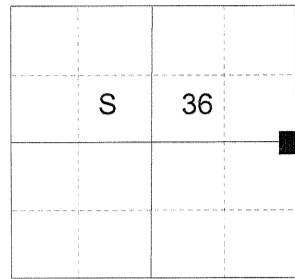
File No. 88-85 R

CERTIFIED RECORD OF LAND CORNER MONUMENTATION

HISTORY OF ORIGINAL CORNER ESTABLISHED:

Corner originally established by W. B. Barr. Surveyor general notes do not record the contract number or the contract date, however the date of the oaths was July 8, 1880. Surveyor General Record states:
1/4 corner being a 14 inch diameter Fir, marked 1/4 S on the West and 1/4 S on the East, from which:
A Fir 20 diameter bears East, 20 lks dist, marked 1/4 S 31 BT.
A Fir 4 inches diameter bears N 10 W, 5 lks dist, marked 1/4 S 36 BT.

T 3 S R 40 E X-25



In 1985, Gregory T. Blackman brings this corner to modern standards. Union County Monumentation Record states:
At proportionate position, I set a 2 1/2 inch x 30 inch aluminum pipe with aluminum cap marked as shown 26 inches in the ground. From which:
An 8 inch Tamarack bears S 65 W, 20.86 feet, marked 1/4 S 36 BT, on a single blaze.
An 11 inch Tamarack bears N 7 W, 32.14 feet, marked X BT, on a single blaze.

DESCRIPTION OF CORNER EVIDENCE FOUND:

A 2 1/2" aluminum pipe with a 3 1/4" aluminum cap, marked as shown below, 2" above ground.
From which:
A 9" Western Larch bears South 65° West, a distance of 20.86 feet, alive and vigorous with scribe marks visible on partially healed blaze.
A 13" Western Larch bears North 7° West, a distance of 32.14 feet, alive and vigorous with a healed blaze.

DESCRIPTION OF MONUMENT AND ACCESSORIES I ESTABLISHED TO PERPETUATE THE ORIGINAL LOCATION OF THIS CORNER:

From the aluminum pipe monument

NEW BEARING OBJECTS:

A 5" Douglas Fir bears South 33° West, a distance of 27.55 feet, marked 1/4 S36 BT.
A 3" White Fir bears North 40° West, a distance of 26.45 feet, marked 1/4 S36 BT.

I found a steel fencepost approximately 5 feet North of corner monument.

I hereby certify that the corner was perpetuated on September 25, 2015.

Witness: Thomas J. Kopp

REGISTERED
PROFESSIONAL
LAND SURVEYOR

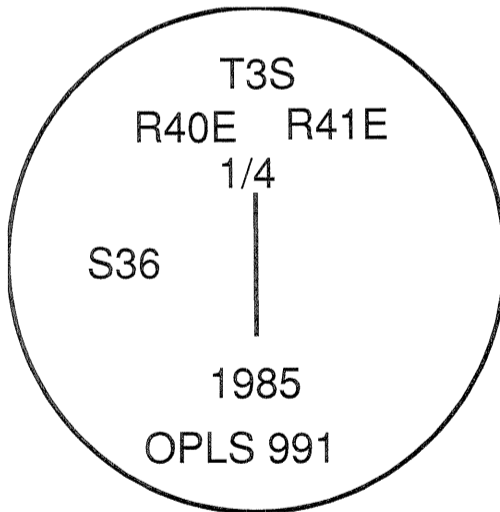


OREGON
June 2, 2010
JEFFREY S. HSU
83571

Renewal Date: June 30, 2017

**UNION COUNTY
SURVEYOR**

Date Received 10/19/15
Date Filed 10/19/15
Filed By [Signature]
File Number 148-2015R



I used a steel tape and magnetic compass in the establishment of the new accessories. I used 15° East declination, the distances are to a 60d spike driven into the left side of the root crown of the new bearing trees. A brass washer marked OPLS 83571 is attached to the BT blaze of the new bearing trees.

HORIZONTAL CONTROL DATA

UNION COUNTY, OREGON

OREGON STATE PLANE, NORTH ZONE (3601)

STA NAME: 201530

1/4 SECTION CORNER COMMON TO SECTION 36 ONLY

TWP. 3 S. RGE. 40 E.

GEODETIC COORD: NAD 83(91)

DATE TIED: September 30, 2015

LAT: 45 ° 15 ' 38.85508 " N

SURVEYOR: RICK G. ROBINSON
OPLS 2219

LONG: 117 ° 44 ' 49.41010 " W

FIRM: BAGETT, GRIFFITH, & BLACKMAN
2006 ADAMS AVENUE
LAGRANDE, OR 97850
(541) 963-6092

SP. COOR: NAD 83(91)

N: 593248.908 INT FT.

E: 8910792.296 INT FT.

TYPE: GPS

THETA: 1 ° 57 ' 8.45177841 "

ORDER: SECOND CLASS: 1

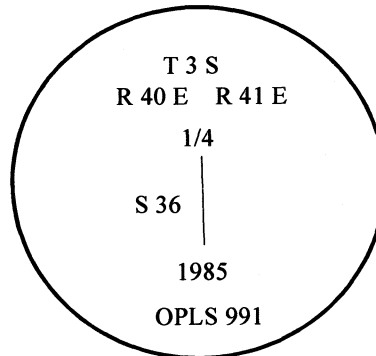
SCALE FACTOR: 0.9998958699

ELEV: 4665.37 US FT.

ELEV: DATUM: NGVD 29

COMMENTS:

3 1/4" aluminum cap monument marked
as shown



**REGISTERED
PROFESSIONAL
LAND SURVEYOR**

Rick G. Robinson

OREGON
July 17, 1986
RICK G. ROBINSON
2219

Renewal Date: December 31, 2016

1 METER = 3.2808333333... US FEET = 39.37 INCHES

1 METER = 3.280839895 INT'L FEET OR 1 INCH = 2.54 CM

TO CALCULATE ELEVATION FACTOR (IN THE NORTH AMERICAN CONTINENT)

DIVIDE 20,906,000 BY (20,906,000 + ELLIPSOID ELEV. IN FEET)