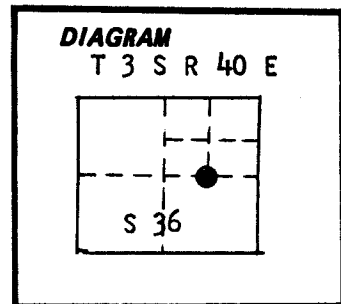


CERTIFIED RECORD OF LAND CORNER MONUMENTATION

History of original corner establishment:

Corner established this survey.



Description of corner evidence found:

None.

See map of survey dated September 1985, filed with the Union County Surveyor.

Description of monument and accessories I established to perpetuate the

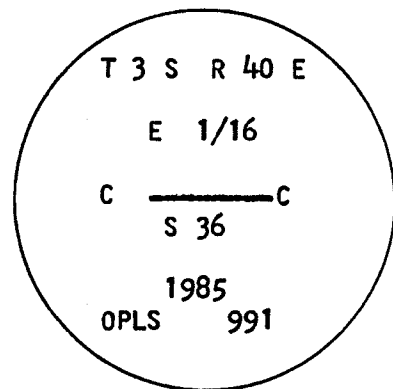
original location of this corner: At surveyed position, I set a 2½ inch x 30 inch aluminum pipe with aluminum cap marked as shown, 26 inches in the ground.
From which:

A 25 inch Tamarack bears S 72 W, 15.30 feet, marked X BT on a single blaze.

A 16 inch Tamarack bears N 26 E, 84.57 feet, marked CE 1/16 S 36 BT, on a single blaze.

Corner set September 24, 1985
Witness: Rick Robinson, Stratton French

Set steel fence post east approximately 5 feet with 54-9 sign attached.



REGISTERED
PROFESSIONAL
LAND SURVEYOR

Gregory T. Blackman

OREGON
JULY 13, 1973
GREGORY T. BLACKMAN
991

I used a steel tape and a magnetic compass in the establishment of these accessories. I used 20° East magnetic declination and the distances are to 50d spikes driven at the approximate center of the tree. I painted a 6 inch red band around BTS and attached 54-3 and 54-9 signs.

Office of..... County of.....
State of....., I hereby certify that the within instrument was filed in this office
for record on the..... day of....., 19.....

..... by
(COUNTY OFFICIAL) (DEPUTY)

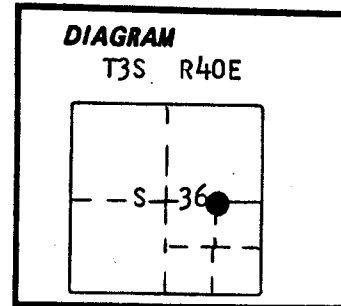
UNION COUNTY SURVEYOR

Date Received 9-30-85
Date Filed 10-1-85
By G. LANGLITZ, DEPUTY
File No. 89-85 R

CERTIFIED RECORD OF LAND CORNER MONUMENTATION

History of original corner establishment:

Corner originally established by Union County Survey number 26-85



Description of corner evidence found:

Found corner as described by survey number 26-85 and monumentation sheet for this corner. I removed the monument and chopped out the bearing trees. I reset the monument to its true position. For more details, see map of survey number 29-85.

Description of monument and accessories I established to perpetuate the

original location of this corner: At the true corner position, I set a 2 1/2'x30" aluminum pipe with aluminum cap marked as shown, 26 inches in the ground, from which:

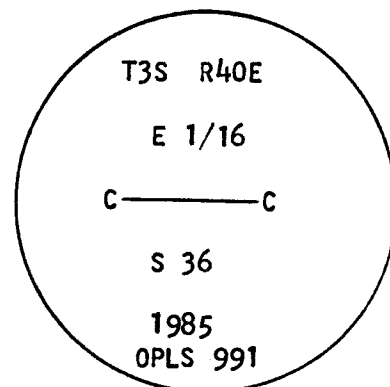
A 16 inch diameter Tamarack bears N19°E 96.34 feet marked CE1/16 S36 BT

A 25 inch diameter Tamarack bears N63°W 23.37 feet marked X BT

Set a steel fencepost approximately 5 feet North with 54-9 sign attached

Corner set October 25, 1985

Witness: Rick Robinson



REGISTERED
PROFESSIONAL
LAND SURVEYOR

Gregory T. Blackman

OREGON
JULY 13, 1973
GREGORY T. BLACKMAN
991

I used a steel tape and magnetic compass in the establishment of these accessories. I used 20° East magnetic declination and the distances are to a 50d spike driven at the approximate center of the tree. I attached a brass washer marked OPLS 991 to the BT blaze. I painted a 6 inch red band around BTs and attached 54-3 and 54-9 signs.

Office of..... County of.....

State of....., I hereby certify that the within instrument was filed in this office

for record on the..... day of....., 19.....

..... by

(COUNTY OFFICIAL)

(DEPUTY)

UNION COUNTY SURVEYOR

Date Received 11-5-85

Date Filed 11-18-85 ★ OPO-700.270

By G. LANGLITZ DEPUTY

File No. 105-85R