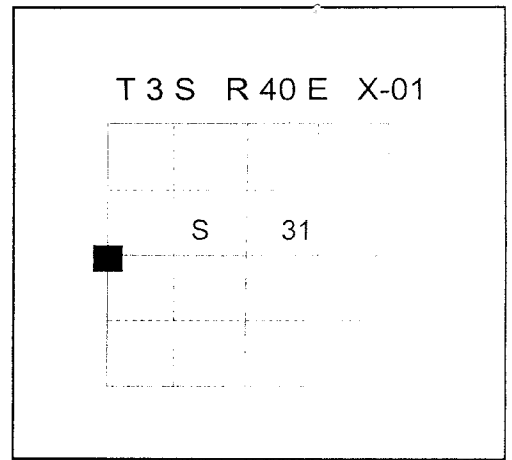


CERTIFIED RECORD OF LAND CORNER MONUMENTATION

**HISTORY OF ORIGINAL CORNER ESTABLISHMENT:**

Corner originally established by Timothy W. Davenport under GLO contract Number 102, dated July 20<sup>th</sup>, 1863. Surveyor General record states: "Set qr post made mound of earth and drove charred stake as per inst"



No record of subsequent monumentation found in Union County Survey Records.

**DESCRIPTION OF CORNER EVIDENCE FOUND:**  
NONE

See Survey No. 003-2003

**DESCRIPTION OF MONUMENT AND ACCESSORIES I ESTABLISHED**

**TO PERPETUATE THE ORIGINAL LOCATION OF THIS CORNER:**

True Corner position falls in an irrigation ditch. I set a 2 1/2"x30" aluminum monument 28" the in the ground, in an existing North-South fence line, North 1°42'05" West, 25.00 feet from true corner position, as a Witness corner. I set additional bearing objects referencing the TRUE CORNER POSITIONS as follows:

**NEW BEARING OBJECTS:**

- A 5/8"x30" iron pin with 1 1/2" aluminum cap in a fence line bears South 82°30'19" East, a distance of 15.44 feet, marked UNION COUNTY SURVEYOR E RP
- A 5/8"x30" iron pin with 1 1/2" aluminum cap in a fence line bears South 1°58'00 East, a distance of 25.30 feet, marked UNION COUNTY SURVEYOR S RP
- A 5/8"x30" iron pin with 1 1/2" aluminum cap in a fence line bears South 87°17'24" West, a distance of 26.75 feet, marked UNION COUNTY SURVEYOR W RP


I hereby certify that the corner was monumented on December 11, 2002.

Witness: Norbert Volny, Gregory T. Blackman Jr., Greg Zollman

REGISTERED  
PROFESSIONAL  
LAND SURVEYOR

OREGON  
JULY 13, 1973  
**GREGORY T. BLACKMAN**  
991

Renewal Date: December 31, 2003



**UNION COUNTY SURVEYOR**

---

Date Received 2/18/03

Date Filed 2/18/03

Filed By R. ROBINSON, DEPUTY

File Number 008-2003R

I used a Leica System 530 GPS unit in the establishment of the accessories. The basis of bearing is the same as Survey Number 003-2003. The distances to the accessories are to the center of the aluminum cap.

# HORIZONTAL CONTROL DATA

## UNION COUNTY, OREGON

### OREGON STATE PLANE, NORTH ZONE (3601)

STA NAME: 200205

QUARTER CORNER COMMON TO: 31 & 36

TWP. 3 S. RGE. 39&40 E.

GEODETIC COORD: NAD 83(91)

DATE TIED: DEC. 2002

LAT: 45 ° 15 ' 38.26297 " N

SURVEYOR: GREGORY T. BLACKMAN  
OPLS 991

LONG: 117 ° 52 ' 14.01503 " W

FIRM: BAGETT, GRIFFITH, & BLACKMAN  
2006 ADAMS AVENUE  
LAGRANDE, OR 97850  
(541) 963-6092

SP. COOR: NAD 83(91)

N: 592129.920 INT FT.

E: 8879012.654 INT FT.

TYPE: GPS

THETA: 1 ° 51 ' 53.1441753 "

ORDER: SECOND CLASS: 1

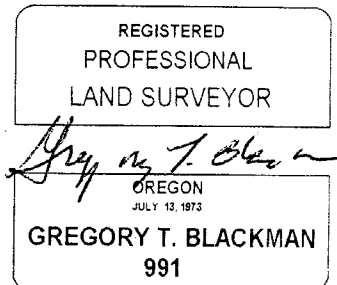

SCALE FACTOR: 0.9998958653

ELEV: 2701.23 US FT.

ELEV: DATUM: NGVD 29

**COMMENTS:**

Corner is a 2 1/2" aluminum monument  
witness corner North 25 feet from a railroad  
iron fence corner in concrete in a ditch in a North-  
South fenceline.



Renewal Date: December 31, 2003

1 METER = 3.280833333... US FEET = 39.37 INCHES

1 METER = 3.280839895 INT'L FEET OR 1 INCH = 2.54 CM

TO CALCULATE ELEVATION FACTOR ( IN THE NORTH AMERICAN CONTINENT)

DIVIDE 20,906,000 BY (20,906,000 + ELLIPSOID ELEV. IN FEET)