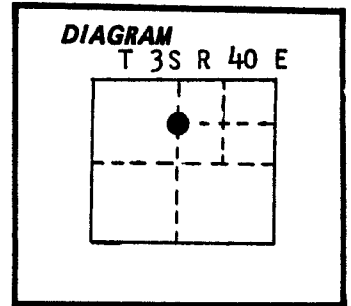


CERTIFIED RECORD OF LAND CORNER MONUMENTATION

History of original corner establishment:  
Corner established this survey.



Description of corner evidence found:

NONE

See map of survey dated September 1985, filed with the Union County Surveyor.

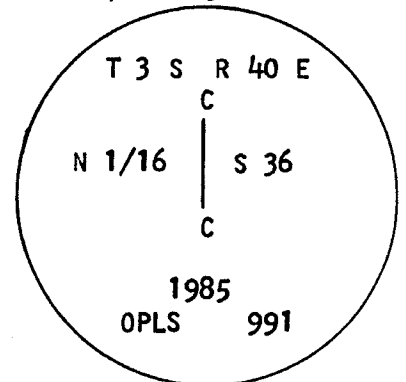
Description of monument and accessories I established to perpetuate the original location of this corner: At surveyed position, I set a 2½ inch x 30 inch aluminum pipe with aluminum cap marked as shown, 24 inches in the ground. From Which:

A 13 inch Tamarack bears N 36 E, 43.38 feet, marked CN 1/16 S 36 BT, on a single blaze.

A 20 inch Ponderosa Pine bears S 47 E, 16.75 feet marked CN 1/16 S 36 BT on a single blaze.

Corner set September 25, 1985.  
Witness: Rick Robinson, Stratton French

Set a steel fence post approximately 5 feet East with 54-9 sign attached.



REGISTERED  
**PROFESSIONAL  
LAND SURVEYOR**

*Gregory T. Blackman*

**OREGON**  
JULY 13, 1973  
**GREGORY T. BLACKMAN**  
991

I used a steel tape and a magnetic compass in the establishment of these accessories. I used 20° East magnetic declination and the distances are to 50d spikes driven at the approximate center of the tree. I painted a 6 inch red band around BTs and attached 54-3 and 54-9 signs.

Office of..... County of.....  
State of..... I hereby certify that the within instrument was filed in this office  
for record on the..... day of....., 19.....

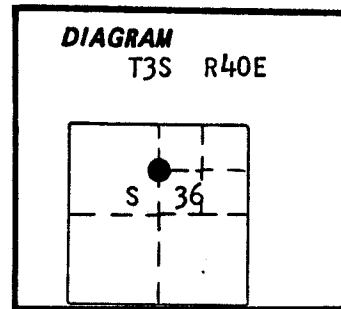
..... by .....  
(COUNTY OFFICIAL) (DEPUTY)

<b>UNION COUNTY SURVEYOR</b>	
Date Received	<u>9-30-85</u>
Date Filed	<u>10-1-85</u>
By	<u>G. LANGLITZ, DEPUTY</u>
File No.	<u>92-85 R</u>

CERTIFIED RECORD OF LAND CORNER MONUMENTATION

History of original corner establishment:

Corner originally established by Union County Survey number 26-85



Description of corner evidence found:

Found corner as described by survey number 26-85 and monumentation sheet for this corner. I removed the monument and chopped out the bearing trees. I reset the monument to its true position. For more details, see map of survey number 29-85.

Description of monument and accessories I established to perpetuate the

original location of this corner: At the true corner position, I set a 2 1/2"x30" aluminum pipe with aluminum cap marked as shown, 28 inches in the ground, from which:


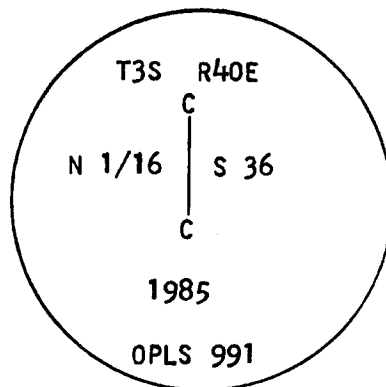
A 18 inch diameter P.Pine bears N73°W 13.97 feet marked X BT

A 20 inch diameter P.Pine bears N8°W 35.19 feet marked CN1/16 S36 BT

Set a steel fencepost approximately 5 feet North with 54-9 sign attached

Corner set October 25, 1985

Witness: Rick Robinson



I used a steel tape and magnetic compass in the establishment of these accessories. I used 20° East magnetic declination and the distances are to a 50d spike driven at the approximate center of the tree. I attached a brass washer marked OPLS 991 to the BT blaze. I painted a 6 inch red band around BTs and attached 54-3 and 54-9 signs.

Office of..... County of.....  
State of....., I hereby certify that the within instrument was filed in this office  
for record on the..... day of....., 19.....  
..... by .....

(COUNTY OFFICIAL)

(DEPUTY)

**UNION COUNTY SURVEYOR**

Date Received 11-5-85

Date Filed 11-18-85  
\* GPO-798-876

By G. LANGWITZ, DEPUTY

File No. 108-85 R