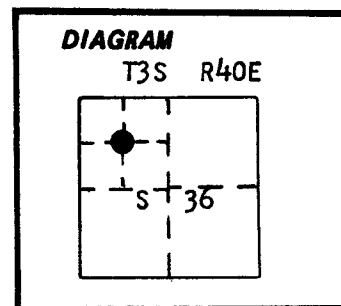


CERTIFIED RECORD OF LAND CORNER MONUMENTATION

History of original corner establishment:

Corner not previously established



Description of corner evidence found:

NONE

See map of survey number 29-85 as filed in the office of the Union County Surveyor

Description of monument and accessories I established to perpetuate the


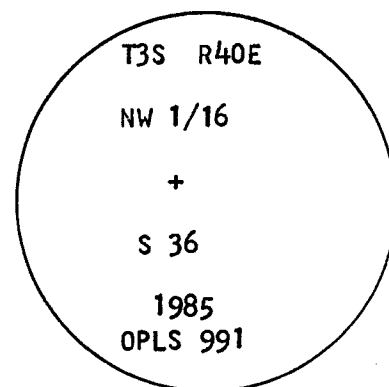
original location of this corner: At true corner position, I set a 2 1/2"x30" aluminum pipe with aluminum cap marked as shown, 30 inches in the ground, from which:

A 19 inch diameter P,Pine bears S81°E 18.63 feet marked NW1/16 S36 BT

A 15 inch diameter Tamarack bears S46°W 8.08 feet marked NW1/16 S36 BT

Set steel fencepost approximately 5 feet North with 54-9 sign attached

Corner set October 25, 1985
Witness, Rick Robinson



I used a steel tape and magnetic compass in the establishment of these accessories. I used 20° East magnetic declination and the distances are to a 50d spike driven at the approximate center of the tree. I attached a brass washer marked OPLS 991 to the BT blaze. I painted a 6 inch red band around BTs and attached 54-3 and 54-9 signs.

Office of..... County of.....
 State of..... I hereby certify that the within instrument was filed in this office
 for record on the..... day of....., 19.....
 by
 (COUNTY OFFICIAL) (DEPUTY)

UNION COUNTY SURVEYOR

Date Received 11-5-85

Date Filed 11-18-85

By G. LANGRISH, DEPUTY

File No. 109-85 R