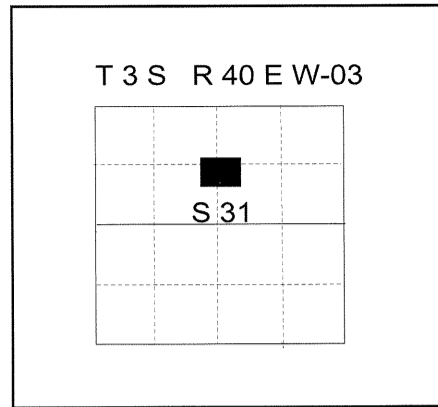


CERTIFIED RECORD OF LAND CORNER MONUMENTATION

HISTORY OF ORIGINAL CORNER ESTABLISHMENT:

Corner recovered by James W. Kimbrell in Old Book Survey Page 7, dated April 8, 1887. Origins unknown. Survey Notes state:

The Center N 1/2 Sec 31, a stone 6x8x19 inches.



DESCRIPTION OF CORNER EVIDENCE FOUND:

None.

SEE SURVEY NUMBER 003-2015

DESCRIPTION OF MONUMENT AND ACCESSORIES I ESTABLISHED

TO PERPETUATE THE ORIGINAL LOCATION OF THIS CORNER:

At position determined by survey, I set a 5/8" x 30" iron pin, 30" in the ground, with a 2 1/2" aluminum cap, marked as shown below, from which:


A 5/8" x 30" iron pin bears North 1°00' East, a distance of 20.00 feet, with 1 1/2" aluminum cap marked BGB SURVEY MARKER N RP.

A 5/8" x 30" iron pin bears West, a distance of 20.00 feet, with 1 1/2" aluminum cap marked BGB SURVEY MARKER W RP.

Set a steel fencepost approximately 0.5 feet North of corner monument.

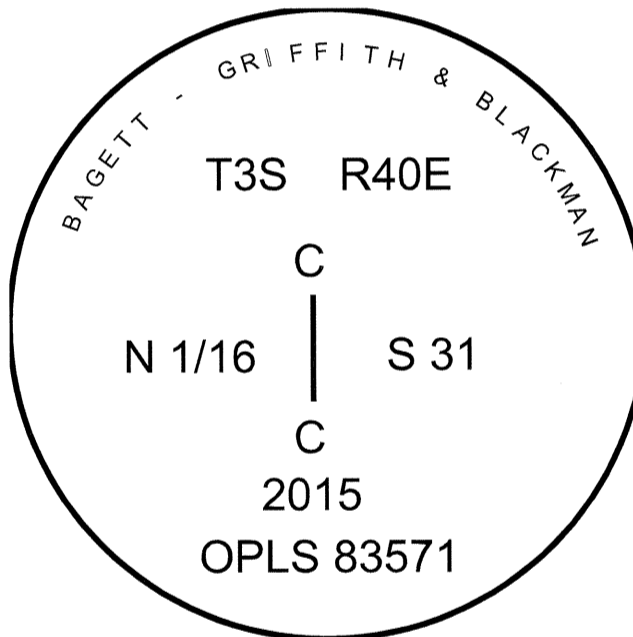
I hereby certify that the corner was monumented on January 26, 2015

**REGISTERED
PROFESSIONAL
LAND SURVEYOR**



OREGON
June 2, 2010
JEFFREY S. HSU
83571

Renewal Date: June 30, 2015



**UNION COUNTY
SURVEYOR**

Date Received 1/29/15

Date Filed 1/29/15

Filed By ALG

File Number 003-2015R

I used a Leica GS-15 RTK GPS in the establishment of the accessories. Bearings and distances are to the center of the aluminum caps. Basis of bearings is as per Survey Number 003-2015.