

CERTIFIED RECORD OF LAND CORNER MONUMENTATION

History of original corner establishment:

Original Survey By T. Davenport under GLO Contract No. 102
States:

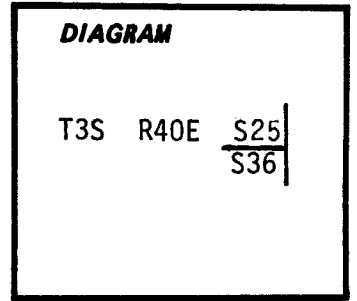
Set:

A Stake 4 ft. long 4" dia. 18" in the ground for cor. to
Sec. 25, 30, 31, 36

From Which:

- A Tamerac, 15" dia. bears S45°W 24 lks Dist.
- A Tamerac, 15" dia. bears N35°W 20 lks Dist.
- A Fir, 15" dia. bears N12°E 20 lks Dist.
- A Pine 20" dia. bears S73°E 29 lks Dist.

Alonzo Gesner in 1898 under GLO Contract No. 683 reestablished
the cor. set a tamerac post to replace the badly decayed original
post and obliterated the marks on the bearing trees in Sec. 30 & 31.



Description of corner evidence found:

- A Tamerac Snag 22" Dia. with visible scribing on an opened blaze "3 25"
- A Sawn Pine stump 26" Dia. with an axed out blaze.
- A badly decayed Tamerac Stump with no visible scribing.

**Description of monument and accessories I established to perpetuate the
original location of this corner:**

At the corner point determined by record bearing and distance from the
three found BT's we send 2½"x30" galvanized iron pipe 28" in the ground
with Brass Cap attached stamped:

From Which

Original BT's

A Tamerac snag 22" dia. with visible scribing "3 25" bears N35°W
13.2 ft.

A Tamerac stump badly decayed bears S45°W 15.8 ft

A Sawn Pine stump with axed out blaze bears S73°E 19.1 ft.

We Mark:

A Western Larch 12" Dia. bears S19°W 37.9 ft. scribed T3S R40E S36 BT

A Western Larch 10" dia. bears N58°W 53.1 ft. scribed T3S R40E S25 BT

Attached brass washers stamped "LS 1099" to lower blaze of both new BT's


Staff Compass (20° east Declination)

Steel Tape

July 1, 1983

Witnesses: Glen Wagoner
Dick Humiston

T3S	R40E
S25	
S30	
PLS	1099
	1983



Office of..... County of.....
 State of..... I hereby certify that the within instrument was filed in this office
 for record on the..... day of..... 19.....
 by.....
 (COUNTY OFFICIAL)

**UNION COUNTY
SURVEYOR**

Date Received 8-18-83

Date Filed 8-18-83

By G. LANGLITZ, DEPUTY

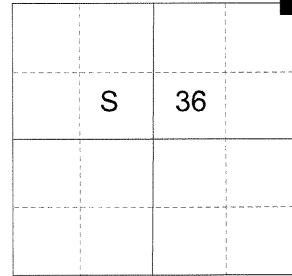
File No. 319-83 R

CERTIFIED RECORD OF LAND CORNER MONUMENTATION

HISTORY OF ORIGINAL CORNER ESTABLISHED:

Corner originally established by W.B. Barr. Surveyor General notes do not record the contract number or the contract date, however the date of the oaths was July 8, 1880. Surveyor General record states:
 Set Stake 4 ft long 4 in diam 18 in ground for corner to Sec 25x30x31x36 from which
 Tamarack 15 in diam bears S 45° W 24 lks dist
 Tamarack 15 in diam bears N 35° W 20 lks dist
 Fir 15 in diam bears N 12° E 20 lks dist
 Pine 20 in diam bears S 73° E 29 lks dist
 While performing work under GLO Contract number 683, dated June 7, 1898, Alonzo Gesner visits this corner. Surveyor General record states:

T 3 S R 40 E V-25



Intersected West Bdy of Township 12.80 lks S. of cor to Secs 25 + 36 Range 40 E Which is a post greatly decayed marked and witnessed as stated by the Surveyor General. I reestablished this cor. as follows.

Set tamarack post 4 ft long 4 in. sq. 24 inches in the ground marked T3S S25 on the NW and R41E S36 on the SW faces with 1 notch S. and 5 notches on the N. edges, destroying old post and obliterating marks on the bearing trees in Secs 30 + 31, (as recorded in old survey). In 1983, Gary Langlitz brings this corner to modern standards from found original evidence. Union County Monumentation record states:
 Found A Tamerac Snag 22" Dia. with visible scribing on an opened blaze "3 25"
 A Sawn Pine stump 26" Dia. with an axed out blaze.
 A badly decayed Tamerac Stump with no visible scribing.
 At the corner point determined by record bearing and distance from the three found BT's we send 2 1/2" x 30" galvanized iron pipe 28" in the ground with brass cap attached. From which:
 A Western Larch 12" Dia. bears S19°W 37.9 ft scribed T3S R40E S36 BT
 A Western Larch 10" Dia. bears N58°W 53.1 ft scribed T3S R40E S25 BT
 See Monumentation Record 319-83R

DESCRIPTION OF CORNER EVIDENCE FOUND:

Found a 2 1/2" iron pipe 3" above ground, with a 2 1/2" brass cap marked as shown below. From which:
 A 15" Western Larch bears South 19° West, a distance of 37.90 feet, alive and vigorous with a healed blaze.
 A 22" Western Larch Snag bears North 35° West, a distance of 13.20 feet, with scribe marks visible on open blaze.
 Due to recent heavy logging activities in the area, I find no remains of the NW tree taken by Gary Langlitz, or the other original trees.

DESCRIPTION OF MONUMENT AND ACCESSORIES I ESTABLISHED TO PERPETUATE THE ORIGINAL LOCATION OF THIS CORNER:

From the iron pipe monument

NEW BEARING OBJECTS:

A 9" Douglas Fir bears South 67° West, a distance of 32.00 feet, marked T3S R40E S36 BT.
 A 7" Douglas Fir bears South 26° West, a distance of 15.90 feet, marked X BT.
 A 5/8" x 30" iron pin bears North 67° West, a distance of 20.55 feet, with a 1 1/2" aluminum cap marked UNION COUNTY SURVEYOR NW RP.
 No trees available in Section 25.

I set a steel fencepost approximately 1 foot North of corner monument.

I hereby certify that the corner was perpetuated on September 30, 2015.

Witness: Thomas J. Kopp

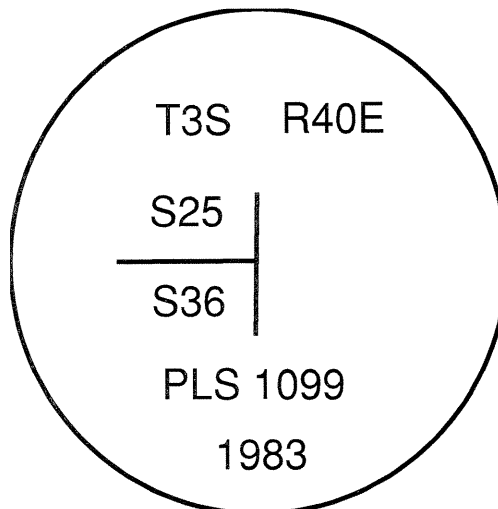
REGISTERED
PROFESSIONAL
LAND SURVEYOR

Rick G. Robinson
OREGON
July 17, 1986
RICK G. ROBINSON
2219

Renewal Date: December 31, 2016

**UNION COUNTY
SURVEYOR**

Date Received 10/13/15
 Date Filed 10/13/15
 Filed By [Signature]
 File Number 140-2015R



I used a steel tape and magnetic compass in the establishment of the new accessories. I used 15° East declination, the distances are to a 60d spike driven into the right side of the root crown of the bearing trees. A brass washer marked OPLS 2219 is attached to the BT blaze of the new bearing trees.

HORIZONTAL CONTROL DATA

UNION COUNTY, OREGON

OREGON STATE PLANE, NORTH ZONE (3601)

STA NAME: 201531

SECTION CORNER COMMON TO SECTIONS 25 AND 36 ONLY

TWP. 3 S. RGE. 40 E.

GEODETIC COORD: NAD 83(91)

DATE TIED: September 30, 2015

LAT: 45 ° 16 ' 6.22227 " N

SURVEYOR: RICK G. ROBINSON
OPLS 2219

LONG: 117 ° 44 ' 48.85493 " W

FIRM: BAGETT, GRIFFITH, & BLACKMAN
2006 ADAMS AVENUE
LAGRANDE, OR 97850
(541) 963-6092

SP. COOR: NAD 83(91)

N: 596020.223 INT FT.

E: 8910737.551 INT FT.

TYPE: GPS

THETA: 1 ° 57 ' 8.84549544 "

ORDER: SECOND CLASS: 1

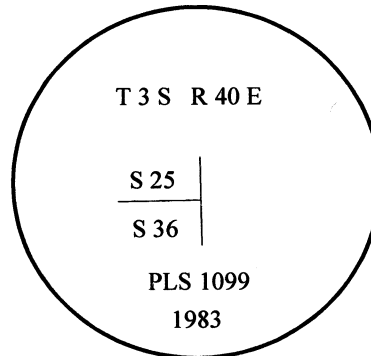
SCALE FACTOR: 0.9998960913

ELEV: 4338.03 US FT.

ELEV: DATUM: NGVD 29

COMMENTS:

2 1/2" brass cap monument marked
as shown



REGISTERED
PROFESSIONAL
LAND SURVEYOR

Rick G. Robinson

OREGON
July 17, 1986
RICK G. ROBINSON
2219

Renewal Date: December 31, 2016

1 METER = 3.2808333333... US FEET = 39.37 INCHES

1 METER = 3.280839895 INT'L FEET OR 1 INCH = 2.54 CM

TO CALCULATE ELEVATION FACTOR (IN THE NORTH AMERICAN CONTINENT)

DIVIDE 20,906,000 BY (20,906,000 + ELLIPSOID ELEV. IN FEET)