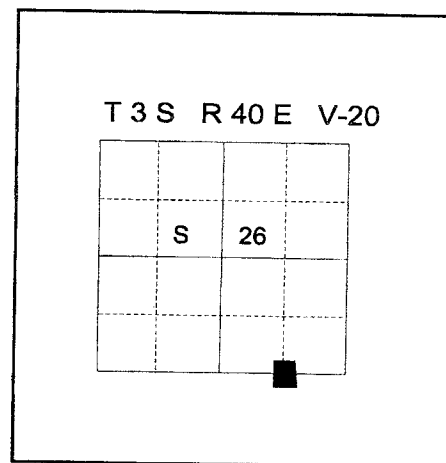


CERTIFIED RECORD OF LAND CORNER MONUMENTATION

HISTORY OF ORIGINAL CORNER ESTABLISHMENT:
Corner not previously established.

DESCRIPTION OF CORNER EVIDENCE FOUND:

See Survey Number 034-2001.



DESCRIPTION OF MONUMENT AND ACCESSORIES I ESTABLISHED TO PERPETUATE THE ORIGINAL LOCATION OF THIS CORNER:


At the position determined by said survey, I set a 2 1/2" x 30" aluminum monument marked as shown below, 26" in the ground, from which:

NEW BEARING TREES:

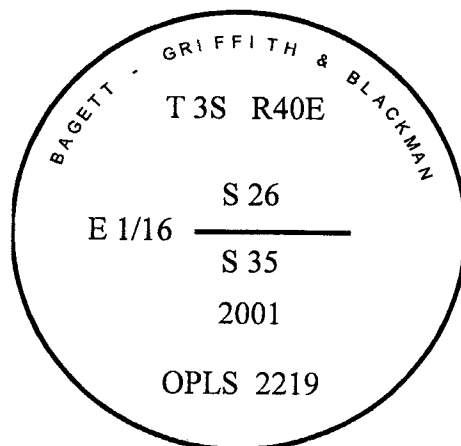
A 14 inch diameter Western Larch bears N 16°E, a distance of 21.75 ft., marked E 1/16 S26 BT.

A 11 inch diameter Douglas Fir bears S 37°E, a distance of 48.14 ft., marked E 1/16 S35 BT.

I hereby certify that the corner was monumented on October 9, 2001.
Witnesses: Norb Volny and Greg Blackman Jr.



Renewal Date December 31, 2002



UNION COUNTY SURVEYOR

Date Received 10/23/01

Date Filed 10/23/01

Filed By [Signature]

File Number 039-2001R

I used a steel tape and magnetic compass in the establishment of new accessories. The magnetic declination used was 18° East. The distances are to a 50d spike driven in the right side of the root crown. I attached a brass washer marked OPLS 2219 to the bearing tree blaze.