

CERTIFIED RECORD OF LAND CORNER MONUMENTATION

**HISTORY OF ORIGINAL CORNER ESTABLISHMENT:**

Corner originally established by David P. Thompson under GLO contract Number 103, dated September 3<sup>rd</sup>, 1863. Surveyor General record states:  
"Set post for 1/4 sec corner in mound of earth and drove with charred stake, pits, trench as per instructions"

Old Book Survey 4 Page 7 dated April 7<sup>th</sup>, 1887 by J.W. Kimbrell states, "Set stone 8x10x25 in dia for 1/4 sec corner bet sec 30 & 31"

No record of subsequent monumentation found in Union County Survey Records.

**DESCRIPTION OF CORNER EVIDENCE FOUND:**

NONE

See Survey No. 003-2003

**DESCRIPTION OF MONUMENT AND ACCESSORIES I ESTABLISHED**

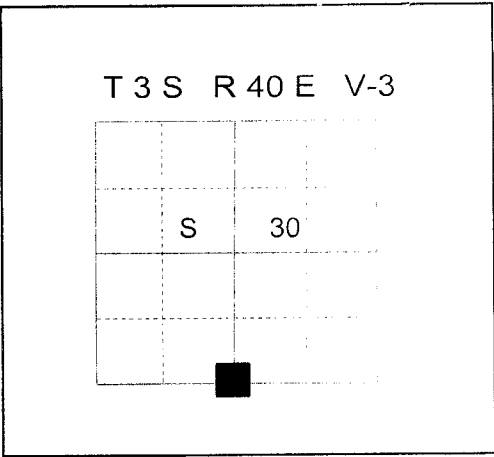
**TO PERPETUATE THE ORIGINAL LOCATION OF THIS CORNER:**

At a fence corner I set a 2 1/2"x30" aluminum monument 26" in the ground, with a mound of stone around monument, 2 ft. base to top of cap, from which;

**NEW BEARING OBJECTS:**

- A 5/8"x30" iron pin with 1 1/2" aluminum cap in a fence line bears North, a distance of 7.36 feet, marked UNION COUNTY SURVEYOR N RM
- A 5/8"x30" iron pin with 1 1/2" aluminum cap in a fence line bears South 81° East, a distance of 8.67 feet, marked UNION COUNTY SURVEYOR E RM
- A 5/8"x30" iron pin with 1 1/2" aluminum cap in a fence line bears South, a distance of 9.01 feet, marked UNION COUNTY SURVEYOR S RM
- A 5/8"x30" iron pin with 1 1/2" aluminum cap bears North 89° West, a distance of 5.95 feet, marked UNION COUNTY SURVEYOR W RM


I hereby certify that the corner was monumented on December 10, 2002.  
Witness: Norbert Volny, Gregory T. Blackman Jr.



REGISTERED  
PROFESSIONAL  
LAND SURVEYOR

*Gregory T. Blackman*  
OREGON  
JULY 10, 1973  
**GREGORY T. BLACKMAN**  
991

Renewal Date: December 31, 2003



**UNION COUNTY SURVEYOR**

Date Received 2/18/03

Date Filed 2/18/03

Filed By R. ROBINSON, DEPUTY

File Number 007-2003R

I used a steel tape and magnetic compass in the establishment of the new accessories. I used 18° East declination. The distances to the accessories are to the center of the aluminum cap.

# HORIZONTAL CONTROL DATA

## UNION COUNTY, OREGON

### OREGON STATE PLANE, NORTH ZONE (3601)

STA NAME: 200207

QUARTER CORNER COMMON TO: 30&31

TWP. 3 S. RGE. 39&40 E. GEODETIC COORD: NAD 83(91)

DATE TIED: DEC. 2002 LAT: 45 ° 16 ' 4.10822 " N

SURVEYOR: GREGORY T. BLACKMAN LONG: 117 ° 51 ' 35.78220 " W  
OPLS 991

FIRM: BAGETT, GRIFFITH, & BLACKMAN SP. COOR: NAD 83(91)  
2006 ADAMS AVENUE  
LAGRANDE, OR 97850 N: 594835.124 INT FT.  
(541) 963-6092 E: 8881660.197 INT FT.


TYPE: GPS THETA: 1 ° 52 ' 20.2583618 "

ORDER: SECOND CLASS: 1 SCALE FACTOR: 0.9998960736

ELEV: 2733.64 US FT.

ELEV: DATUM: NGVD 29

COMMENTS:  
Corner is a 2 1/2" aluminum monument  
near the East side of a fence corner



Renewal Date: December 31, 2003

1 METER = 3.2808333333... US FEET = 39.37 INCHES  
1 METER = 3.280839895 INT'L FEET OR 1 INCH = 2.54 CM  
TO CALCULATE ELEVATION FACTOR ( IN THE NORTH AMERICAN CONTINENT )  
DIVIDE 20,906,000 BY (20,906,000 + ELLIPSOID ELEV. IN FEET)