

CERTIFIED RECORD OF LAND CORNER MONUMENTATION

**HISTORY OF ORIGINAL CORNER ESTABLISHMENT:**

Corner originally established by David P. Thompson under GLO contract Number 103, dated September 3<sup>rd</sup>, 1863. Surveyor General record states:

"Set stone 28 + 4 + 4 in for 1/4 sec corner"

No record of subsequent monumentation found in Union County Survey Records.

**DESCRIPTION OF CORNER EVIDENCE FOUND:**

NONE

See Survey No. 003-2003

**DESCRIPTION OF MONUMENT AND ACCESSORIES I ESTABLISHED**

**TO PERPETUATE THE ORIGINAL LOCATION OF THIS CORNER:**


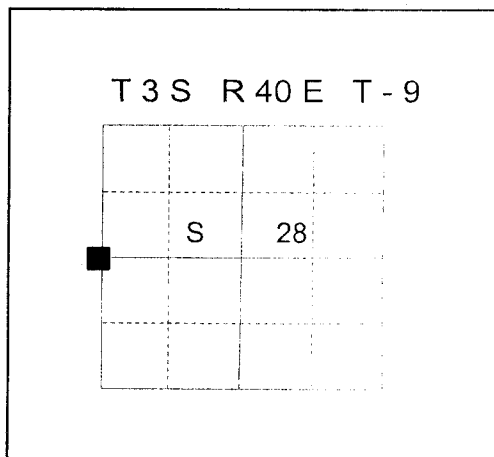
At a ancient fence corner I set a 2 1/2"x30" aluminum monument 22" in the ground with mound of stone 2 ft. base to top of cap, from which;

**NEW BEARING OBJECTS:**

- A 5/8"x30" iron pin with 1 1/2" aluminum cap in a fence line bears North 2° West, a distance of 14.75 feet, marked UNION COUNTY SURVEYOR N RM
- A 5/8"x30" iron pin with 1 1/2" aluminum cap bears South 86° East, a distance of 12.83 feet, marked UNION COUNTY SURVEYOR E RM
- A 5/8"x30" iron pin with 1 1/2" aluminum cap in a fence line bears South 14° West, a distance of 11.18 feet, marked UNION COUNTY SURVEYOR S RM
- A 5/8"x30" iron pin with 1 1/2" aluminum cap in a fence line bears North 86° West, a distance of 12.95 feet, marked UNION COUNTY SURVEYOR W RM

I hereby certify that the corner was monumented on December 12, 2002.

Witness: Norbert Volny, Gregory T. Blackman Jr., Greg Zollman



REGISTERED  
PROFESSIONAL  
LAND SURVEYOR

*Gregory T. Blackman*  
OREGON  
JULY 13, 1973  
GREGORY T. BLACKMAN  
991

Renewal Date: December 31, 2003

I used a steel tape and magnetic compass in the establishment of the new accessories. I used 18° East declination. The distances to the accessories are to the center of the aluminum cap.

**UNION COUNTY SURVEYOR**

Date Received 2/18/03

Date Filed 2/18/03

Filed By R. ROBINSON, DEPUTY

File Number 005-2003R

# HORIZONTAL CONTROL DATA

## UNION COUNTY, OREGON

### OREGON STATE PLANE, NORTH ZONE (3601)

STA NAME: 200210

QUARTER CORNER COMMON TO: 28&29

TWP. 3 S. RGE. 40 E.

GEODETIC COORD: NAD 83(91)

DATE TIED: DEC. 2002

LAT: 45 ° 16 ' 29.90870 " N

SURVEYOR: GREGORY T. BLACKMAN  
OPLS 991

LONG: 117 ° 49 ' 43.38460 " W

FIRM: BAGETT, GRIFFITH, & BLACKMAN  
2006 ADAMS AVENUE  
LAGRANDE, OR 97850  
(541) 963-6092

SP. COOR: NAD 83(91)

N: 597710.772 INT FT.

E: 8889607.441 INT FT.

TYPE: GPS

THETA: 1 ° 53 ' 39.9691733 "

ORDER: SECOND CLASS: 1


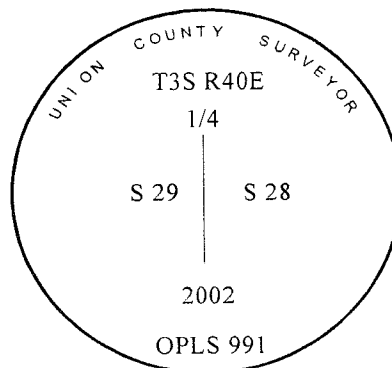
SCALE FACTOR: 0.9998962971

ELEV: 3111.53 US FT.

ELEV: DATUM: NGVD 29

**COMMENTS:**

Corner is 2 1/2" aluminum monument set on the east side of a fence corner



Renewal Date: December 31, 2003

1 METER = 3.2808333333... US FEET = 39.37 INCHES

1 METER = 3.280839895 INT'L FEET OR 1 INCH = 2.54 CM

TO CALCULATE ELEVATION FACTOR ( IN THE NORTH AMERICAN CONTINENT)

DIVIDE 20,906,000 BY (20,906,000 + ELLIPSOID ELEV. IN FEET)