

CERTIFIED RECORD OF LAND CORNER MONUMENTATION

HISTORY OF ORIGINAL CORNER ESTABLISHMENT:

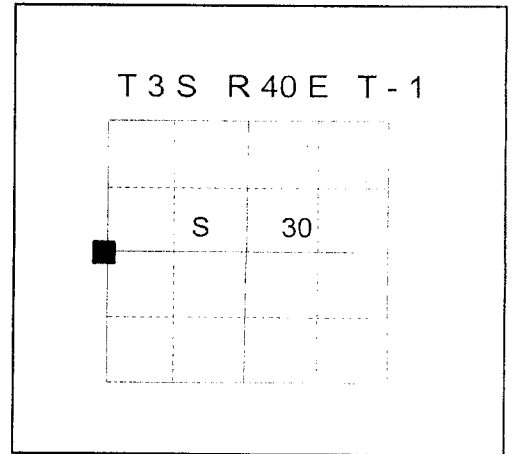
Corner originally established by Timothy W. Davenport under GLO contract Number 102, dated July 20th, 1863. Surveyor General record states: "Set qr sec post in mound of earth and drove charred stake as per instr"

Old Book Survey 48 Page 94 dated Sept. 8th, 1888 by J.W. Kimbrell states, "Set stone 17x6x5 in dia for 1/4 sec corner bet sec 30 & 25"

No record of subsequent monumentation found in Union County Survey Records.

DESCRIPTION OF CORNER EVIDENCE FOUND:

NONE



See Survey No. 003-2003

DESCRIPTION OF MONUMENT AND ACCESSORIES I ESTABLISHED

TO PERPETUATE THE ORIGINAL LOCATION OF THIS CORNER:

At a fence corner I set a 2 1/2"x30" aluminum monument 28" in the ground, from which;

NEW BEARING OBJECTS:

A 5/8"x30" iron pin with 1 1/2" aluminum cap in a fence line bears North, a distance of 14.10 feet, marked UNION COUNTY SURVEYOR N RM

A 5/8"x30" iron pin with 1 1/2" aluminum cap in a fence line bears

South 87° East, a distance of 20.25 feet, marked UNION COUNTY SURVEYOR E RM



A 5/8"x30" iron pin with 1 1/2" aluminum cap in a fence line bears South, a distance of 11.15 feet, marked UNION COUNTY SURVEYOR S RM

A 5/8"x30" iron pin with 1 1/2" aluminum cap bears West,

a distance of 9.10 feet, marked UNION COUNTY SURVEYOR W RM

I hereby certify that the corner was monumented on December 10, 2002.

Witness: Norbert Volny, Gregory T. Blackman Jr.



Renewal Date: December 31, 2003

UNION COUNTY SURVEYOR

Date Received 2/18/03

Date Filed 2/18/03

Filed By R. ROBINSON, DEPUTY

File Number 003-2003 R

I used a steel tape and magnetic compass in the establishment of the new accessories. I used 18° East declination. The distances to the accessories are to the center of the aluminum cap.

HORIZONTAL CONTROL DATA
UNION COUNTY, OREGON
OREGON STATE PLANE, NORTH ZONE (3601)

STA NAME: 200208

QUARTER CORNER COMMON TO: 25&30

TWP. 3 S. RGE. 39&40 E.

GEODETIC COORD: NAD 83(91)

DATE TIED: DEC. 2002

LAT: 45 ° 16 ' 30.47760 " N

SURVEYOR: GREGORY T. BLACKMAN
OPLS 991

LONG: 117 ° 52 ' 14.01644 " W

FIRM: BAGETT, GRIFFITH, & BLACKMAN
2006 ADAMS AVENUE
LAGRANDE, OR 97850
(541) 963-6092

SP. COOR: NAD 83(91)

N: 597415.078 INT FT.

E: 8878840.480 INT FT.

TYPE: GPS

THETA: 1 ° 51 ' 53.1431733 "



ORDER: SECOND CLASS: 1

SCALE FACTOR: 0.9998963022

ELEV: 2692.89 US FT.

ELEV: DATUM: NGVD 29

COMMENTS:



Renewal Date: December 31, 2003

1 METER = 3.2808333333... US FEET = 39.37 INCHES

1 METER = 3.280839895 INT'L FEET OR 1 INCH = 2.54 CM

TO CALCULATE ELEVATION FACTOR (IN THE NORTH AMERICAN CONTINENT)

DIVIDE 20,906,000 BY (20,906,000 + ELLIPSOID ELEV. IN FEET)