

CERTIFIED RECORD OF LAND CORNER MONUMENTATION

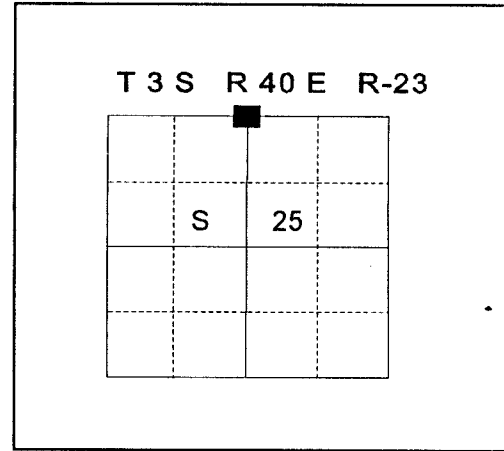
HISTORY OF ORIGINAL CORNER ESTABLISHMENT:

Corner originally established by W.B. Barr under GLO contract number 355, dated June 14, 1880.

Surveyor's record states:

Set basalt rock 10x10x6 for 1/4 Sec Corner from which:

Tamarack 4 ins diam bears N23°E 54 lks dist.



No record of subsequent monumentation found in UNION COUNTY survey records.

DESCRIPTION OF CORNER EVIDENCE FOUND:

Found no evidence of the original corner monument or it's accessory.

See Survey Number 027-1997.

DESCRIPTION OF MONUMENT AND ACCESSORIES I ESTABLISHED TO PERPETUATE THE ORIGINAL LOCATION OF THIS CORNER:

At the position determined by said survey, I set a 2 1/2" x 30" aluminum pipe with 2 1/2" aluminum cap marked as shown below, 28" in the ground, with ring of stone around monument, from which:

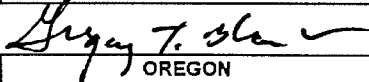
BEARING TREES:

- A 17" Tamarack bears S 14°E, a distance of 35.30 feet, marked 1/4 S25 BT.
- A 25" Douglas Fir bears S 37°W, a distance of 46.61 feet, marked 1/4 S25 BT.
- A 22" Douglas Fir bears N 88°W, a distance of 7.90 feet, marked 1/4 S24 BT.
- A 5" Tamarack bears N 14°W, a distance of 34.59 feet, marked X BT.

I hereby certify that the corner was monumented on August 13, 1997.

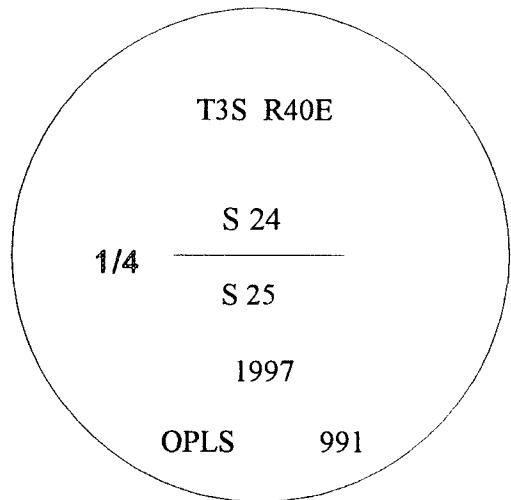
Witnesses: Jeff Madsen, Greg Blackman Jr., Jeff Petersen and Rick Robinson.

REGISTERED
PROFESSIONAL
LAND SURVEYOR



OREGON
JULY 13, 1973
GREGORY T. BLACKMAN
991

Renewal Date: December, 31 1997



**UNION COUNTY
SURVEYOR**

Date Received 8-23-97

Date Filed 8-23-97

Filed By R. Robinson, Dgarny

File Number 024-1997R

I used a steel tape and magnetic compass in the establishment of new accessories. The magnetic declination used was 18° East. The distances are to a 50d spike driven in the right side of the root crown. I attached a brass washer marked OPLS 991 to the bearing tree blaze.