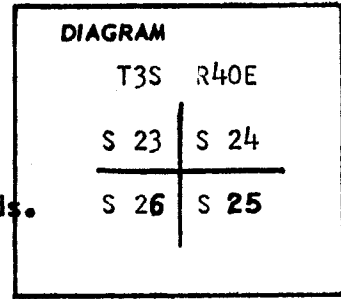


CERTIFIED RECORD OF LAND CORNER MONUMENTATION

History of original corner establishment: Corner originally set in 1863 by David T. Thompson, under government contract number 103. Surveyor general notes state:  
"Set post for corner to sections 23-24-25-26 in a mound of stone;



No subsequent monumentation found in the survey records.

Description of corner evidence found:

Found stone mound.

Description of monument and accessories I established to perpetuate the original location of this corner I set 1 1/4 by 36 inch pipe with brass cap marked as shown, in the mound of stone and raised a stone mound, from which;

New B.T.'s

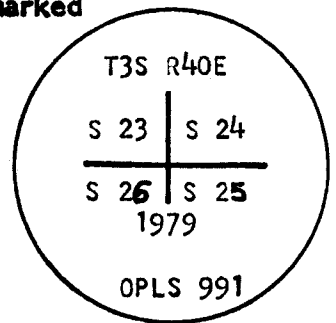
A pine 20" in diameter, bears N 60 W, 13.6 feet, marked T 3 S , R 40 E. S 23 BT.

A fir, 26 " in diameter, bears S 34 W, 57.0 feet, marked T 3 S, R 40 E, S 26 BT.

No other trees available.

I used a steel tape and a magnetic compass with 20 degree declination East set into compass.

See survey number 46-79



**REGISTERED PROFESSIONAL LAND SURVEYOR**  
*Gregory T. Blackman*  
**OREGON**  
 JULY 13, 1973  
**GREGORY T. BLACKMAN**  
 991

Office of ..... County of .....

State of ....., I hereby certify that the within instrument was filed in this office for record on the ..... day of .....

..... by .....  
(COUNTY OFFICIAL) (DEPUTY)

**UNION COUNTY SURVEYOR**

Date Received 4-19-84

Date Filed 4-19-84

By G. LANGLITZ, DEPUTY

File No. 849-84 R

# HORIZONTAL CONTROL DATA

## UNION COUNTY, OREGON

### OREGON STATE PLANE, NORTH ZONE (3601)

STA NAME: 200722

SECTION CORNER COMMON TO SECTIONS: 23, 24, 25 and 26

TWP. 3 S. RGE. 40 E.

GEODETIC COORD: NAD 83(91)

DATE TIED: August 24, 2007

LAT: 45 ° 16 ' 57.03842 " N

SURVEYOR: RICK G. ROBINSON  
OPLS 2219

LONG: 117 ° 46 ' 2.25434 " W

FIRM: BAGETT, GRIFFITH, & BLACKMAN  
2006 ADAMS AVENUE  
LAGRANDE, OR 97850  
(541) 963-6092

SP. COOR: NAD 83(91)

N: 600985.448 INT FT.

E: 8905317.531 INT FT.

TYPE: GPS

THETA: 1 ° 56 ' 16.79166 "

ORDER: SECOND CLASS: 1

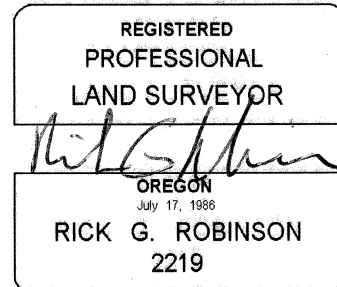
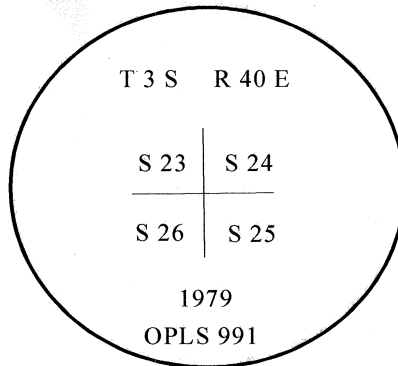
SCALE FACTOR: 0.9998965491

ELEV: 3531.02 US FT.

ELEV: DATUM: NGVD 29

**COMMENTS:**

Corner is 2 1/2" brass cap on 1 1/4" iron pipe in mound of stone. Brass cap is marked as shown:



1 METER = 3.2808333333... US FEET = 39.37 INCHES

1 METER = 3.280839895 INT'L FEET OR 1 INCH = 2.54 CM

TO CALCULATE ELEVATION FACTOR ( IN THE NORTH AMERICAN CONTINENT)

DIVIDE 20,906,000 BY (20,906,000 + ELLIPSOID ELEV. IN FEET)