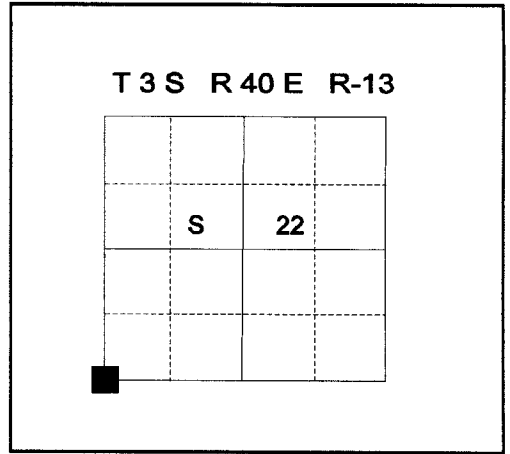


CERTIFIED RECORD OF LAND CORNER MONUMENTATION

HISTORY OF ORIGINAL CORNER ESTABLISHMENT:

Corner originally established by David Thompson under GLO contract Number 103, dated September 3, 1863. Surveyor General record states:

Set post for cor to secs 21, 22, 27 & 28 in mound of stone.



No record of subsequent monumentation found in Union County survey records

DESCRIPTION OF CORNER EVIDENCE FOUND:

Found a mound of stone in an ancient North-South fence line. Even though this area is very rocky, there are no other mounds in the area. The fence was a wooden fence with interwoven ties and no rock mounds used to support the posts. I therefore accept the mound of stone as being that one established by the original survey for the Section corner.

See Union County Survey Number 031-1995.

DESCRIPTION OF MONUMENT AND ACCESSORIES I ESTABLISHED TO PERPETUATE THE ORIGINAL LOCATION OF THIS CORNER:

In the found mound of stone, I set a 2½"x30" aluminum pipe with aluminum cap marked as shown, 26 inches in the ground, from which;

NEW BEARING OBJECTS:

- A 5/8"x30" iron pin with aluminum cap marked S22 RP bears N55°E, 19.14 feet
- A 5/8"x30" iron pin with aluminum cap marked S27 RP bears S54°E, 17.83 feet
- A 5/8"x30" iron pin with aluminum cap marked S28 RP bears S36°W, 10.30 feet
- A 5/8"x30" iron pin with aluminum cap marked S21 RP bears N76°W, 18.53 feet

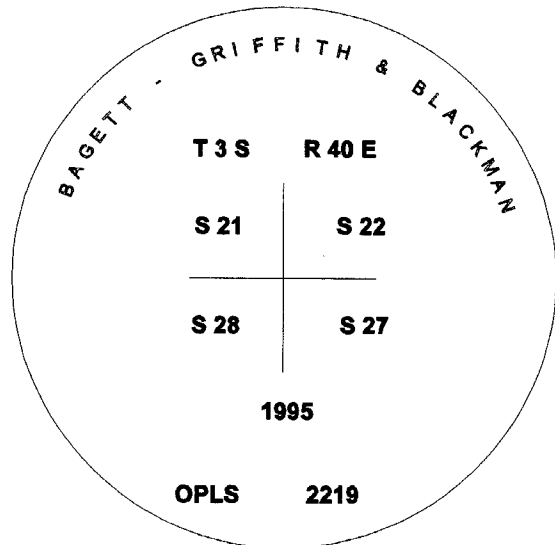
Raised small mound of stone around bearing objects.
 Raised mound of stone 3 ft. diameter around monument

I hereby certify that the corner was monumented on August 17, 1995.
 Witness: Ty Robinson

REGISTERED
PROFESSIONAL
LAND SURVEYOR

OREGON
July 17, 1986
RICK G. ROBINSON
2219

Renewal Date December 31, 1996



**UNION COUNTY
SURVEYOR**

Date Received 8/28/95

Date Filed 8/31/95

By Aly Black

File No. 010+1995R

I used a steel tape and magnetic compass in the establishment of the new accessories. I used 20° East declination, the distances are to the center of the aluminum cap of the bearing objects.

HORIZONTAL CONTROL DATA

UNION COUNTY, OREGON

OREGON STATE PLANE, NORTH ZONE (3601)

STA NAME: 201515

SECTION CORNER COMMON TO SECTIONS 21, 22, 27 AND 28

TWP. 3 S. RGE. 40 E.

GEODETIC COORD: NAD 83(91)

DATE TIED: February 24, 2015

LAT: 45 ° 16 ' 55.73608 " N

SURVEYOR: RICK G. ROBINSON
OPLS 2219

LONG: 117 ° 48 ' 30.01449 " W

FIRM: BAGETT, GRIFFITH, & BLACKMAN
2006 ADAMS AVENUE
LAGRANDE, OR 97850
(541) 963-6092

SP. COOR: NAD 83(91)

N: 600499.052 INT FT.

E: 8894763.730 INT FT.

TYPE: GPS

THETA: 1 ° 54 ' 32.0022267 "

ORDER: SECOND CLASS: 1

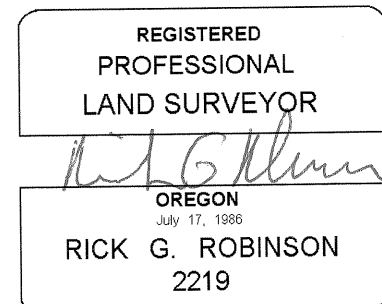
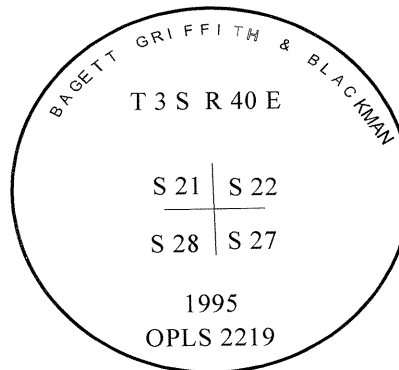
SCALE FACTOR: 0.9998965366

ELEV: 3069.69 US FT.

ELEV: DATUM: NGVD 29

COMMENTS:

2 ½" aluminum monument marked as shown
in mound of stone



Renewal Date: December 31, 2016

1 METER = 3.2808333333... US FEET = 39.37 INCHES

1 METER = 3.280839895 INT'L FEET OR 1 INCH = 2.54 CM

TO CALCULATE ELEVATION FACTOR (IN THE NORTH AMERICAN CONTINENT)

DIVIDE 20,906,000 BY (20,906,000 + ELLIPSOID ELEV. IN FEET)