

CERTIFIED RECORD OF LAND CORNER MONUMENTATION

HISTORY OF ORIGINAL CORNER ESTABLISHMENT:

Corner originally established by David P. Thompson under GLO contract Number 103, dated September 3rd, 1863. Surveyor General record states:

"Set post for 1/4 Sec Cor in mound of stone"

No record of subsequent monumentation found in Union County Survey Records.

DESCRIPTION OF CORNER EVIDENCE FOUND:

Found ring of 3 flat stones

See Survey No. 003-2003

DESCRIPTION OF MONUMENT AND ACCESSORIES I ESTABLISHED

TO PERPETUATE THE ORIGINAL LOCATION OF THIS CORNER:

At a ring of stones I set a 2 1/2"x30" aluminum monument 27" in the ground with mound of stone 2 ft. base to top of cap, from which;

NEW BEARING OBJECTS:

A 5/8"x30" iron pin with 1 1/2" aluminum cap bears South 68° East, a distance of 13.07 feet, marked UNION COUNTY SURVEYOR E RM

A 5/8"x30" iron pin with 1 1/2" aluminum cap in a fence line bears South 9° East, a distance of 9.84 feet, marked UNION COUNTY SURVEYOR S RM

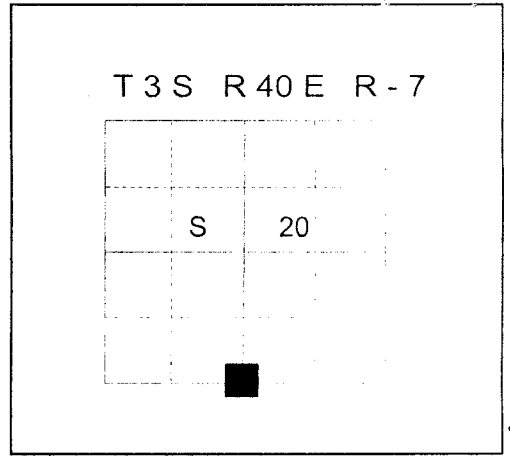
A 5/8"x30" iron pin with 1 1/2" aluminum cap in a fence line bears North 79° West, a distance of 9.81 feet, marked UNION COUNTY SURVEYOR W RM

A 5/8"x30" iron pin with 1 1/2" aluminum cap in a fence line bears North, a distance of 9.30 feet, marked UNION COUNTY SURVEYOR N RM

Fence corner is South 12 ft. and East 1 ft. of monument.

I hereby certify that the corner was monumented on December 12, 2002.

Witness: Norbert Volny, Gregory T. Blackman Jr., Greg Zollman



REGISTERED
PROFESSIONAL
LAND SURVEYOR

Gregory T. Blackman

OREGON
JULY 13, 1973
GREGORY T. BLACKMAN
991

Renewal Date: December 31, 2003

UNION COUNTY SURVEYOR

T3S R40E

S 20

1/4 —————

S 29

2002

OPLS 991

**UNION COUNTY
SURVEYOR**

Date Received 2/18/03

Date Filed 2/18/03

Filed By R. Robinson, DEPUTY

File Number 002-2003R

I used a steel tape and magnetic compass in the establishment of the new accessories. I used 18° East declination. The distances to the accessories are to the center of the aluminum cap.

HORIZONTAL CONTROL DATA

UNION COUNTY, OREGON

OREGON STATE PLANE, NORTH ZONE (3601)

STA NAME: 200213

QUARTER CORNER COMMON TO: 20&29

TWP. 3 S. RGE. 40 E.

GEODETIC COORD: NAD 83(91)

DATE TIED: DEC. 2002

LAT: 45 ° 16 ' 56.33790 " N

SURVEYOR: GREGORY T. BLACKMAN
OPLS 991

LONG: 117 ° 50 ' 21.66347 " W

FIRM: BAGETT, GRIFFITH, & BLACKMAN
2006 ADAMS AVENUE
LAGRANDE, OR 97850
(541) 963-6092

SP. COOR: NAD 83(91)

N: 600295.603 INT FT.

E: 8886783.682 INT FT.

TYPE: GPS

THETA: 1 ° 53 ' 12.8223335 "

ORDER: SECOND CLASS: 1



SCALE FACTOR: 0.9998965423

ELEV: 3253.06 US FT.

ELEV: DATUM: NGVD 29

COMMENTS:

Corner is 2 ½" aluminum monument



Renewal Date: December 31, 2003

1 METER = 3.2808333333... US FEET = 39.37 INCHES

1 METER = 3.280839895 INT'L FEET OR 1 INCH = 2.54 CM

TO CALCULATE ELEVATION FACTOR (IN THE NORTH AMERICAN CONTINENT)

DIVIDE 20,906,000 BY (20,906,000 + ELLIPSOID ELEV. IN FEET)