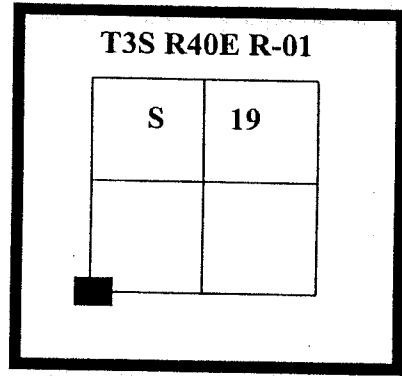


**CERTIFIED RECORD OF LAND CORNER MONUMENTATION**

**HISTORY OF ORIGINAL CORNER ESTABLISHMENT:**

T. Davenport originally established this corner as part of the exterior survey, dated 1/12/1863 under GLO contract no. 102

The Surveyor General Record states:  
Set post corner to Sec 19, 30, 24 and 25. Made mound of earth and drove charred stake as per instructions.



**DIAGRAM**

No subsequent monumentation found in Union County Survey Records.

**DESCRIPTION OF CORNER EVIDENCE FOUND:**

No evidence of the original monumentation was found.

*SEE SURVEY 004-2002*

**DESCRIPTION OF MONUMENT AND ACCESSORIES ESTABLISHED TO PERPETUATE THE ORIGINAL LOCATION OF THIS CORNER:**

Set a 2 1/2" X 30" aluminum pipe with cap and magnet, 1 foot below grade, marked as shown for the corner common to sections 19, 24, 25, and 30 from which:


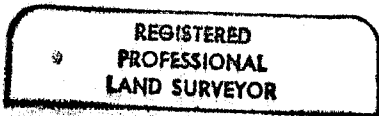
A 5/8" X 30" rebar with yellow plastic cap bears S 48° E, 9.69 feet marked APA

A 5/8" X 30" rebar with yellow plastic cap bears S 20° W, 11.33 feet, 1 foot below grade, marked APA

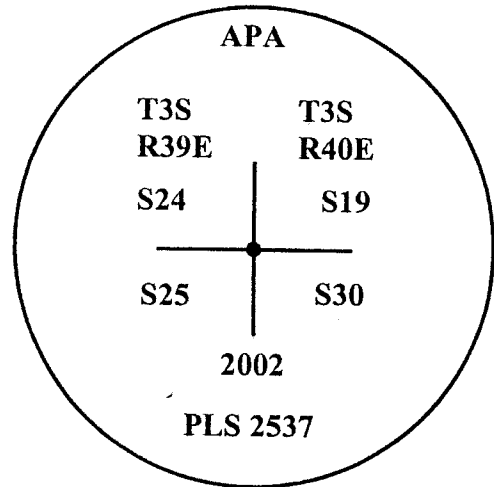
A 5/8" X 30" rebar with yellow plastic cap bears N 25° W, 10.71 1 foot below grade feet, 1 foot below grade, marked APA

A 5/8" X 30" rebar with yellow plastic cap bears N 48° E, 11.29 feet marked APA

NAD83(91) Oregon North Zone Coordinate      N 600022.0197  
E 8878758.8943



*renews 12/31/02*



I hereby certify that the above corner position was Perpetuated as hereon described on 15 Jan., 2002

Witnesses:      Jeff Madsen LSIT, Gary Langlitz

S:\STDDWG\MASTER\CORNER-CERTS\CERTCORMON.wpd

**UNION COUNTY  
SURVEYOR**

Date Received 2/20/02

Date Filed 2/25/02

*[Signature]*

File No. 003-2002R