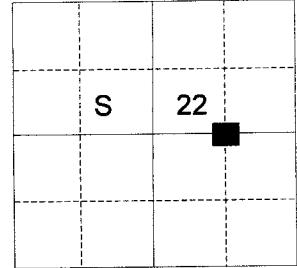


**UNION COUNTY SURVEYOR
CERTIFIED RECORD OF LAND CORNER MONUMENTATION**

HISTORY OF ORIGINAL CORNER ESTABLISHMENT:

Corner called as found (stone) by survey in Old Book of Surveys, Page 363 for C.M. Ogilvie by Union County Surveyor L.L. Howland. Survey Number 64-78 calls finding faintly marked stone in rock jack. That position was used on survey numbers 020-1994 and 031-1995, as well as partition plat numbers 1993-03, 1995-21, 1996-01 and 1996-15.

T 3 S R 40 E P-16



No record of monumentation found in UNION COUNTY survey records.

DESCRIPTION OF CORNER EVIDENCE FOUND:

Used position as established by the above stated surveys and partitions.

See Union County Survey Number 027-1999

DESCRIPTION OF MONUMENT AND ACCESSORIES I ESTABLISHED TO PERPETUATE THE ORIGINAL LOCATION OF THIS CORNER:

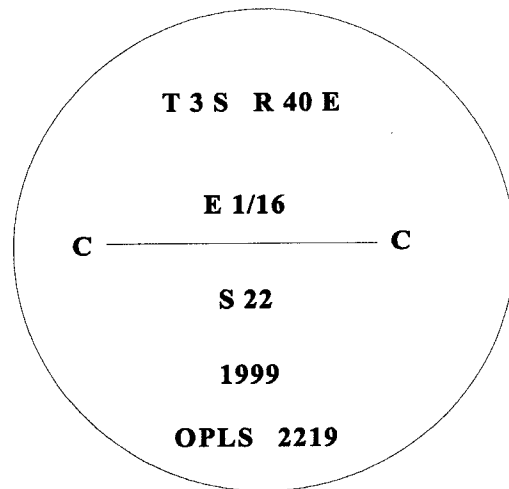
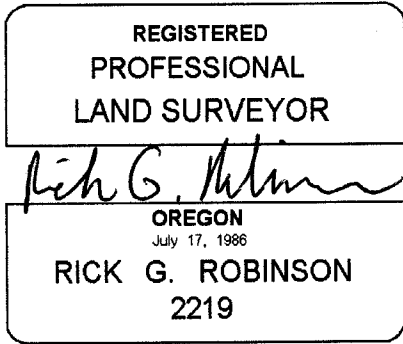
At the position determined from the above partitions and surveys, I set a 5/8"x30" iron pin with a 2" aluminum cap marked as shown below, 30" in the ground, from which:

NEW BEARING OBJECTS:

A 5/8" x 30" iron pin with a 1 1/2" aluminum cap marked "BGB SURVEY MARKER SW RP" bears South 9° West, a distance of 6.80 feet.

A 5/8" x 30" iron pin with a 1 1/2" aluminum cap marked "BGB SURVEY MARKER NW RP" bears North 80° West, a distance of 10.30 feet.

I hereby certify that the corner was monumented on July 22, 1999.
Witnesses: Norbert W. Volny and Greg Blackman, Jr.



UNION COUNTY SURVEYOR

Date Received 7-27-99

Date Filed 7/1/99

Filed By Gregory T. Black

File Number 025-1999R

I used a total station instrument in the establishment of new accessories. The basis of bearing is the same as Survey Number 027-1999. The distance to the bearing object is to a punch mark in the center of the cap.