

**CERTIFIED RECORD OF LAND CORNER MONUMENTATION**

N-17

**History of original corner establishment:**

Corner originally established by David T. Thompson under G.L.O. Contract Number 103, dated September 3, 1863. Surveyor General Record states: Set post for corner to Secs. 14, 15, 22, 23, in mound of earth with charred stake, pits, trench as per instructions.

Survey Numbers 69-71, 15-72, 49-72, 10-73, 11-73, 104-73, 51-74 38-75, 39-75, and 47-75 by James G. Voelz calls finding a marked stone at the corner.

Survey number 64-78 by Duane I. Griffith, found a 1-inch diameter pipe which was harmonious with calls from previously mentioned surveys. This pipe was used for the section corner by Survey Numbers 64-78, 153-78, 40-79, 5-80 and 11-84.

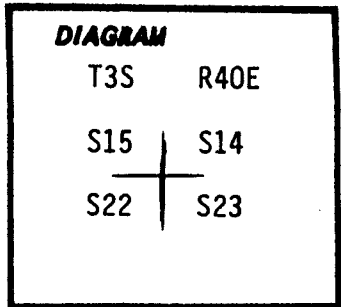
Survey 15-84 by Victor McLind calls finding the pipe disturbed and using the stone as the corner.

Survey 31-84 by Anderson-Perry & Associates calls the pipe found on its side and using the stone as the corner.

**Description of corner evidence found:**

Found stone with "X" chiseled in top. Buried 18" below road surface.

Found disturbed 1"x12" iron pipe on side above stone.

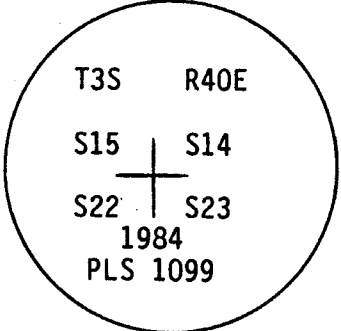


**Description of monument and accessories I established to perpetuate the original location of this corner:**

In place of stone, I set a 2 1/2-inch x 30-inch galvanized iron pipe with attached brass cap marked as shown 36" in ground, top being 6" below road surface. I buried the stone south and along side the brass capped monument.

Fence Corner 25 feet East

Fence Corner 26 feet South



Corner set 7-5-84  
Witness: Ray Crapo

**UNION COUNTY SURVEYOR**

Date Received 7-18-84

Date Filed 7-20-84

By G. LANGLITZ, DEPUTY

File No. 929-84R

**REGISTERED PROFESSIONAL LAND SURVEYOR**

*Gary L. Langlitz*

**OREGON**  
JULY 22, 1977  
**GARY L. LANGLITZ**  
1099

Office of..... County of.....  
State of....., I hereby certify that the within instrument was filed in this office  
for record on the..... day of....., 19.....

..... by .....

(COUNTY OFFICIAL)

(DEPUTY)



**GOVERNMENT CORNER RESTORATION FORM**

TOWNSHIP 35, RANGE 40 E, SECTION(S) 14, 15, 22, 23

COUNTY UNION STATE OREGON DATE 3-27-84

CORNER NUMBER

N-17

**UNION COUNTY  
SURVEYOR**

Date Received 4-24-84

Date Filed 4-26-84

By G. LANGLITZ, DEPUTY

File No. 854-84R

**CORNER DESIGNATION**

SECTION CORNER

S15	S. 14
S. 22	S. 23

REFER TO SURVEY NO. 15-84

CONDITION REPORT ONLY

NOT FOUND

RENEWED

SURVEYED IN

**THIS SPACE RESERVED FOR  
USE OF COUNTY SURVEYOR**

REFERENCES TO PRIOR RECORDS SURVEY No. 46-79,  
SURVEY No. 64-78

**MONUMENT DETAIL**

**MONUMENT(S) FOUND: (CONDITION AND SOURCE)**

LARGE STONE WITH "X" SCRIBED IN TOP.

BURIED 18" BELOW ROAD SURFACE. I DID NOT  
DIG UP STONE TO MEASURE SIZE.

ABOVE THE STONE AND ABOUT 1" BELOW SURFACE  
I FOUND A 1" x 12" IRON PIPE WHICH APPEARED TO  
HAVE BEEN DISTURBED.

THE STONE IS SHOWN AND USED FOR CONTROL  
IN SURVEY No. 46-79. THE PIPE IS SHOWN AND  
USED FOR CONTROL IN SURVEY No. 64-78.

**ACCESSORIES FOUND: (CONDITION AND SOURCE)**

NONE.

CERTIFIED RECORD OF LAND CORNER MONUMENTATION

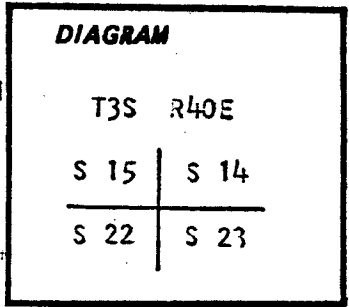
N-17

**History of original corner establishment:**

Corner originally established by David T. Thompson under GLO contract number 103, dated September 3, 1863. Surveyor General record states: Set post for corner to Secs 14, 15, 22 & 23 in mound of earth with charred stake, pits, trench as per instructions.

Survey numbers 69-71, 15-72, 49-72, 10-73, 11-73, 104-73, 51-74, 38-75, 39-75, and 47-75 by James G. Voelz calls finding a marked stone at the corner.

Survey number 64-78 by Duane I. Griffith, found a 1 inch diameter pipe which was harmonious with calls from the previously mentioned surveys. This pipe was used for the Section corner by survey numbers 64-78, 153-78, 40-79, and 5-80.



**Description of corner evidence found:**

Found 1 inch diameter pipe as per survey number 64-78

UNION COUNTY SURVEYOR	
Date Received	<u>2 April 84</u>
Date Filed	<u>3 April 84</u>
By	<u>H. Penny</u>
	<u>835</u>
File No.	<u><del>258</del>-84 R</u>

**Description of monument and accessories I established to perpetuate the original location of this corner:**

NONE

See survey number 7-84

REGISTERED PROFESSIONAL LAND SURVEYOR

*Gregory T. Blackman*

OREGON  
JULY 13, 1973  
GREGORY T. BLACKMAN  
991

Office of..... County of.....  
State of....., I hereby certify that the within instrument was filed in this office  
for record on the..... day of....., 19.....

..... by .....  
(COUNTY OFFICIAL) (DEPUTY)

